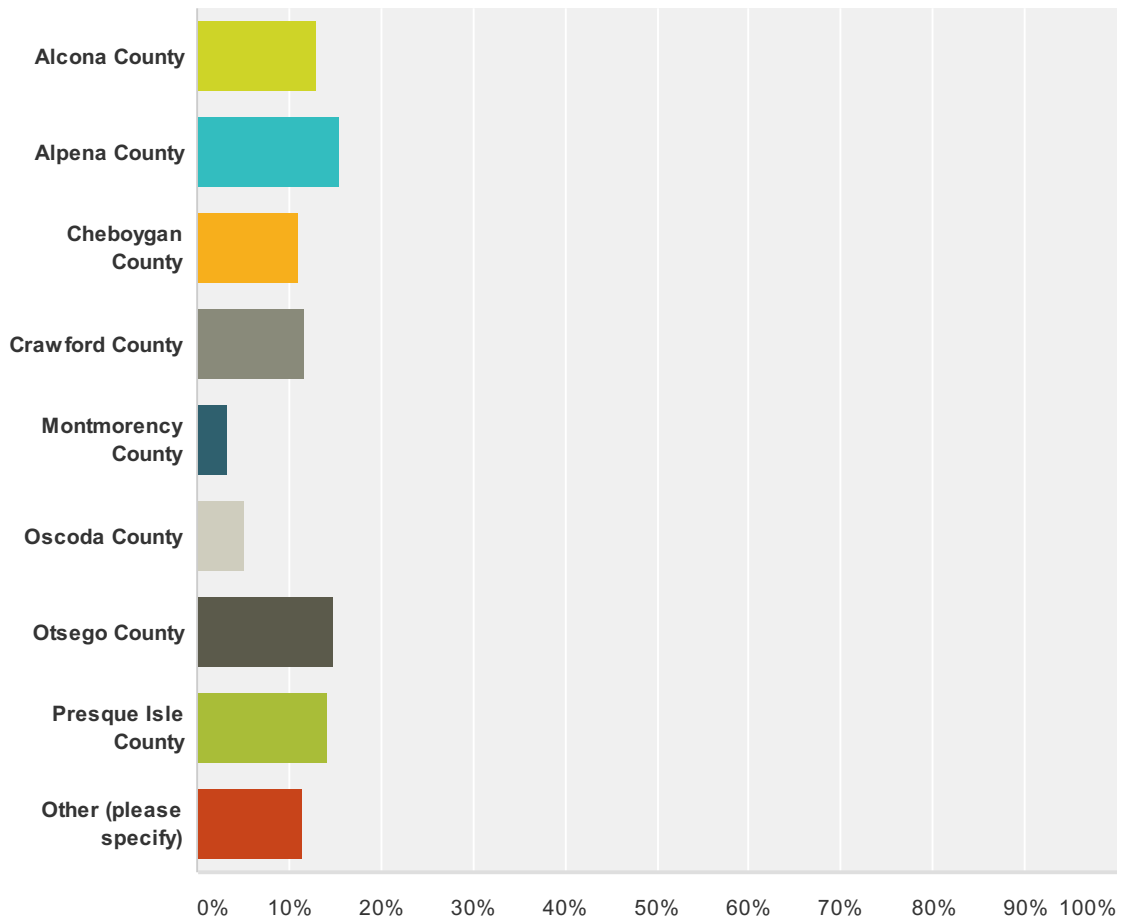


Q1 Where do you live? Select county

Answered: 462 Skipped: 0



Answer Choices	Responses
Alcona County	12.99% 60
Alpena County	15.37% 71
Cheboygan County	11.04% 51
Crawford County	11.69% 54
Montmorency County	3.25% 15
Oscoda County	5.19% 24
Otsego County	14.72% 68
Presque Isle County	14.29% 66
Other (please specify)	11.47% 53
Total	462

#	Other (please specify)	Date
1	Emmet County	4/9/2014 2:20 PM
2	charlevoix	3/25/2014 9:55 AM

Local Officials and Citizen's Survey for Northeast Michigan

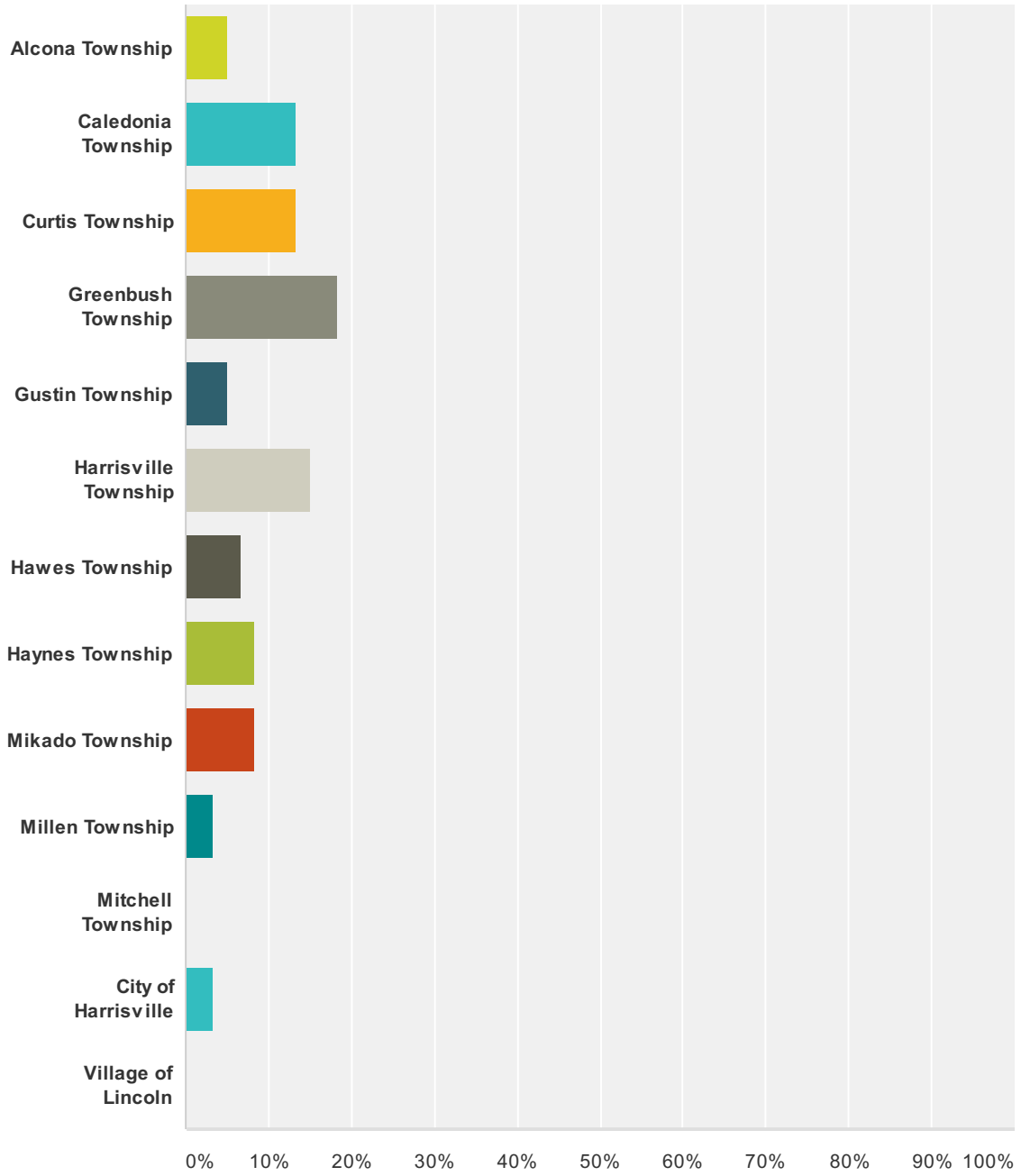
3	Emmet	3/24/2014 4:37 PM
4	Roscommon County	3/24/2014 3:05 PM
5	Emmet	3/20/2014 3:31 PM
6	losco	3/13/2014 5:32 PM
7	losco County	3/8/2014 4:37 PM
8	losco	3/6/2014 9:03 PM
9	losco	3/6/2014 1:19 PM
10	losco county	3/6/2014 11:39 AM
11	live in ogemaw, manage ogemaw and roscommon	3/6/2014 8:28 AM
12	losco	2/27/2014 8:06 PM
13	losco County	2/25/2014 10:43 AM
14	Emmet	2/21/2014 9:35 AM
15	losco	2/20/2014 12:54 PM
16	Emett	2/19/2014 8:13 PM
17	losco	2/17/2014 8:28 PM
18	Roscommon	2/17/2014 12:51 PM
19	Arenac county	2/16/2014 11:59 AM
20	losco	2/14/2014 8:40 AM
21	losco	2/13/2014 10:53 PM
22	losco county	2/13/2014 7:02 PM
23	losco	2/13/2014 4:18 PM
24	IOSCO	2/13/2014 2:31 PM
25	losco on Alcona border	2/13/2014 12:00 PM
26	losco County	2/13/2014 11:21 AM
27	iosco	2/13/2014 9:40 AM
28	conservancy property owner in Alpena and Presque Isle counties	2/5/2014 8:29 PM
29	Emmet but work in Cheboygan	2/5/2014 4:02 PM
30	ROSCOMMON COUNTY	2/4/2014 9:11 AM
31	Ogemaw	1/31/2014 3:33 PM
32	bay	1/31/2014 10:53 AM
33	Antrim	1/31/2014 9:58 AM
34	losco County	1/31/2014 9:20 AM
35	Emmet County	1/30/2014 10:33 AM
36	Roscommon	1/30/2014 9:51 AM
37	Ogemaw	1/29/2014 9:10 AM
38	Emmet	1/29/2014 8:28 AM
39	Emmet County	1/28/2014 5:01 PM
40	Roscommon	1/28/2014 4:43 PM
41	Emmet County	1/28/2014 2:21 PM
42	?	1/28/2014 1:20 PM

Local Officials and Citizen's Survey for Northeast Michigan

43	Roscommon	1/28/2014 12:18 PM
44	Roscommon County	1/28/2014 11:38 AM
45	charlevoix	1/28/2014 12:26 AM
46	Antrim	1/27/2014 4:57 PM
47	ogemaw	1/27/2014 4:32 PM
48	Emmet	1/27/2014 4:12 PM
49	losco	1/17/2014 6:02 PM
50	Emmet	1/17/2014 4:45 PM
51	Emmet	1/11/2014 7:57 AM
52	Emmet	1/9/2014 7:21 PM
53	Kallaska	1/9/2014 7:19 PM

Q2 Where do you live? Select the community in Alcona County

Answered: 60 Skipped: 402



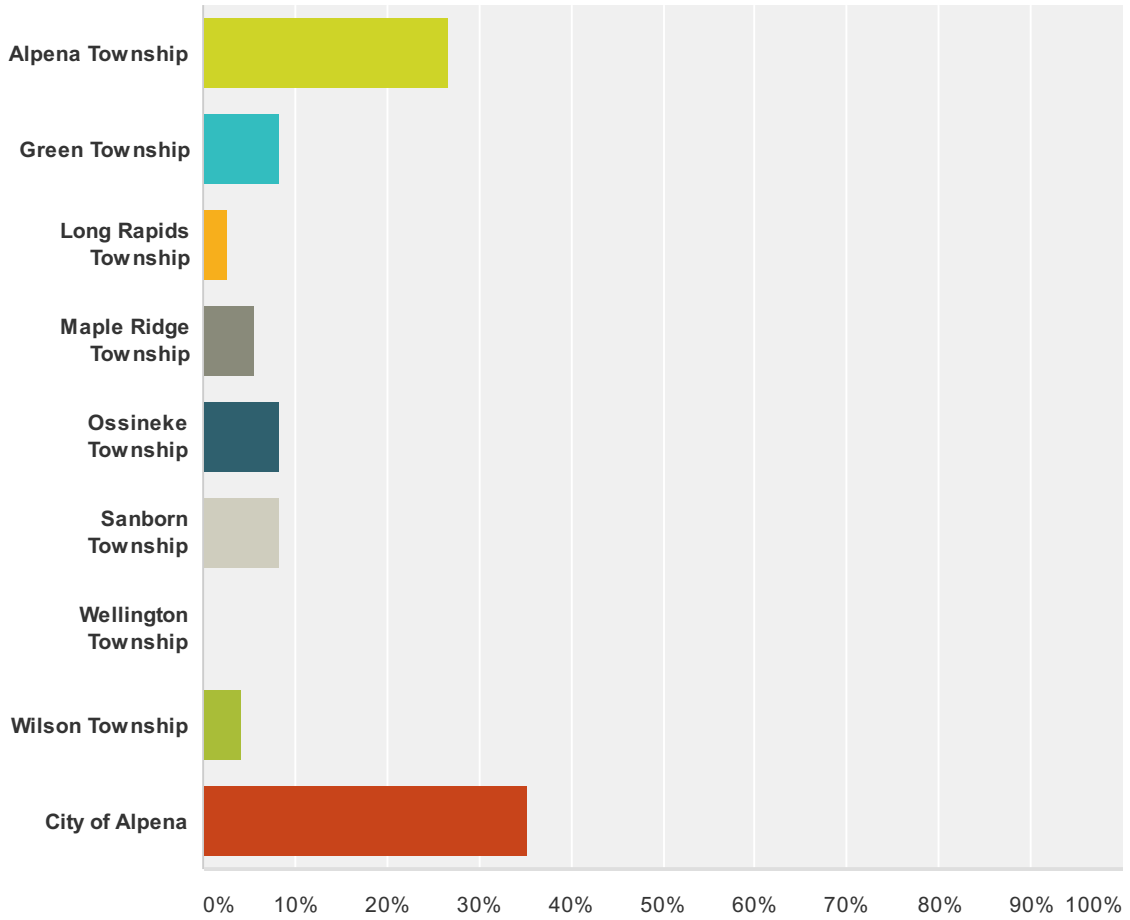
Answer Choices	Responses
Alcona Township	5.00% 3
Caledonia Township	13.33% 8
Curtis Township	13.33% 8
Greenbush Township	18.33% 11
Gustin Township	5.00% 3

Local Officials and Citizen's Survey for Northeast Michigan

Harrisville Township	15.00%	9
Hawes Township	6.67%	4
Haynes Township	8.33%	5
Mikado Township	8.33%	5
Millen Township	3.33%	2
Mitchell Township	0.00%	0
City of Harrisville	3.33%	2
Village of Lincoln	0.00%	0
Total		60

Q3 Where do you live? Select the community in Alpena County

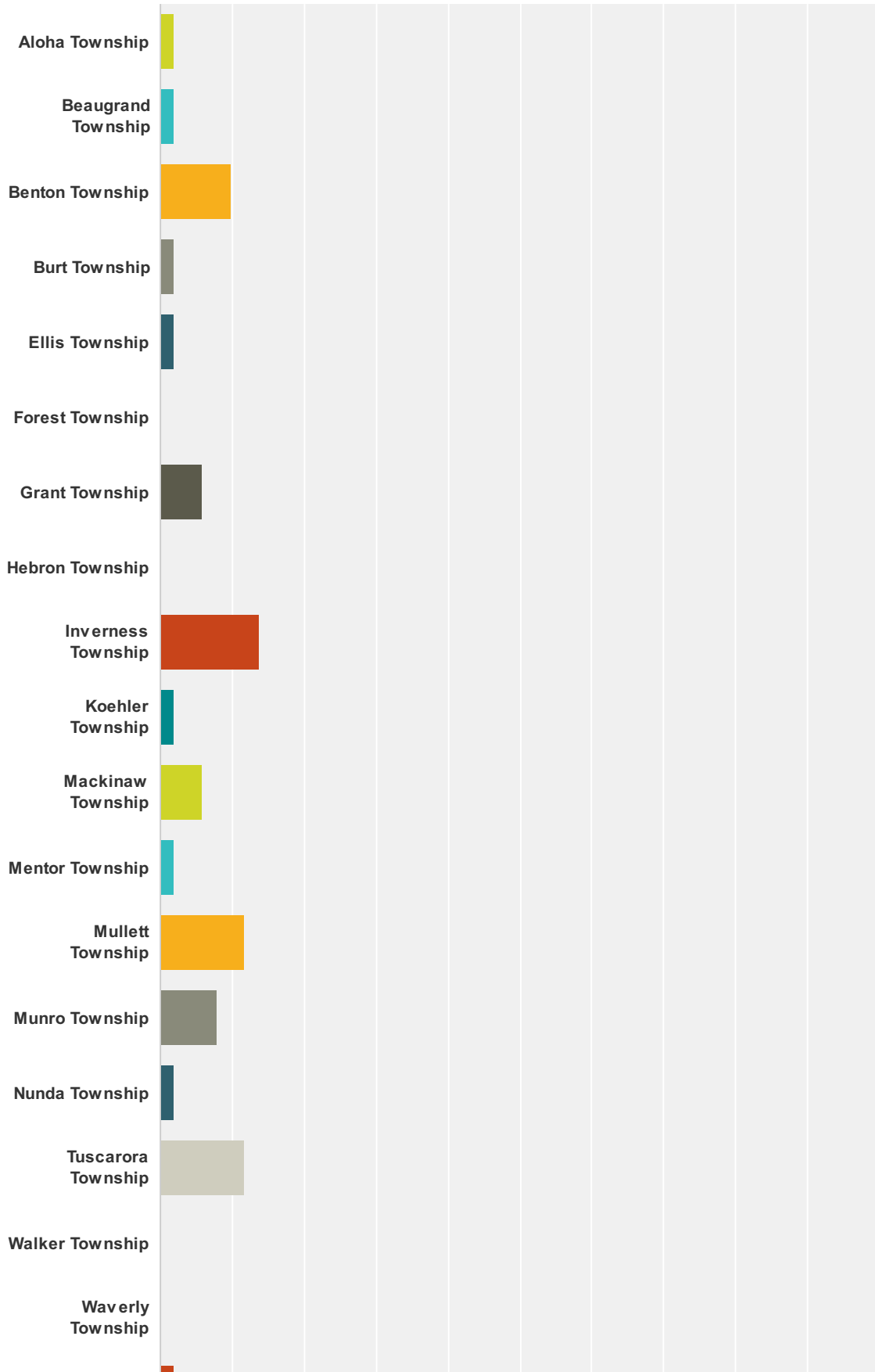
Answered: 71 Skipped: 391



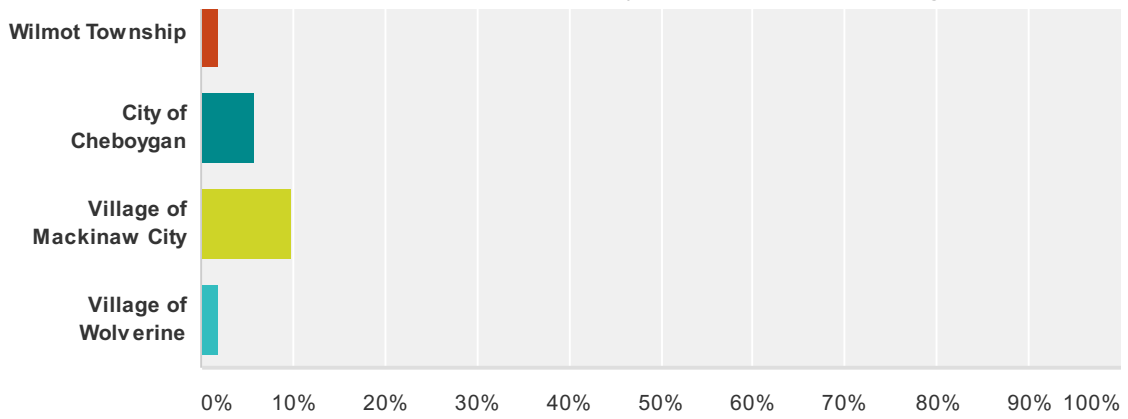
Answer Choices	Responses	
Alpena Township	26.76%	19
Green Township	8.45%	6
Long Rapids Township	2.82%	2
Maple Ridge Township	5.63%	4
Ossineke Township	8.45%	6
Sanborn Township	8.45%	6
Wellington Township	0.00%	0
Wilson Township	4.23%	3
City of Alpena	35.21%	25
Total		71

Q4 Where do you live? Select the community in Cheboygan County

Answered: 51 Skipped: 411



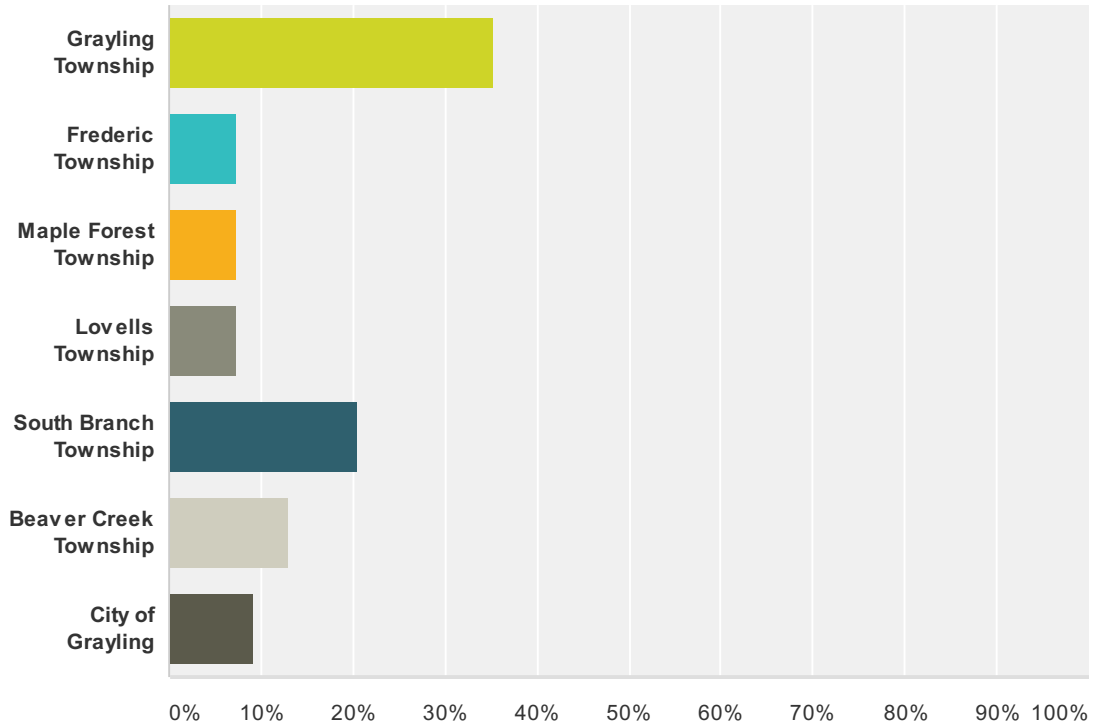
Local Officials and Citizen's Survey for Northeast Michigan



Answer Choices	Responses
Aloha Township	1.96% 1
Beaugrand Township	1.96% 1
Benton Township	9.80% 5
Burt Township	1.96% 1
Ellis Township	1.96% 1
Forest Township	0.00% 0
Grant Township	5.88% 3
Hebron Township	0.00% 0
Inverness Township	13.73% 7
Koehler Township	1.96% 1
Mackinaw Township	5.88% 3
Mentor Township	1.96% 1
Mullett Township	11.76% 6
Munro Township	7.84% 4
Nunda Township	1.96% 1
Tuscarora Township	11.76% 6
Walker Township	0.00% 0
Waverly Township	0.00% 0
Wilmot Township	1.96% 1
City of Cheboygan	5.88% 3
Village of Mackinaw City	9.80% 5
Village of Wolverine	1.96% 1
Total	51

Q5 Where do you live? Select the community in Crawford County

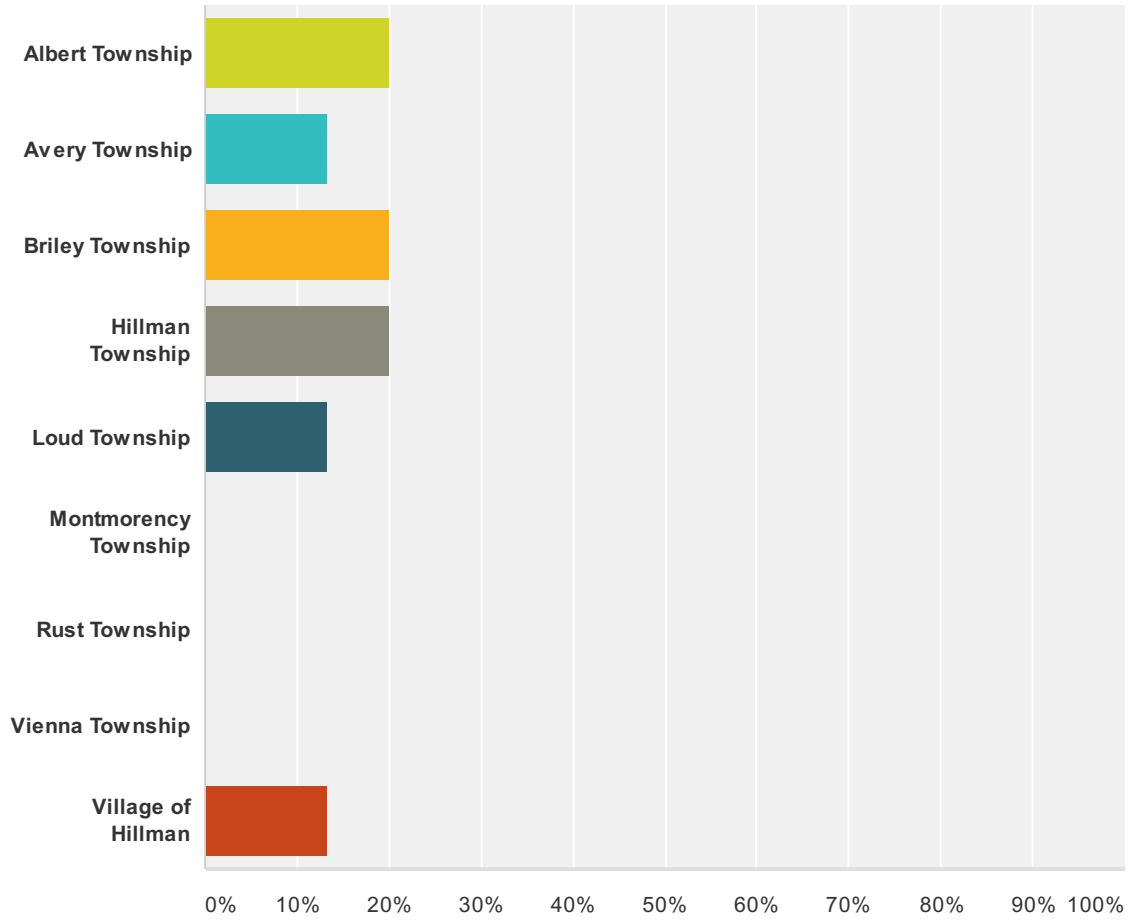
Answered: 54 Skipped: 408



Answer Choices	Responses
Grayling Township	35.19% 19
Frederic Township	7.41% 4
Maple Forest Township	7.41% 4
Lovells Township	7.41% 4
South Branch Township	20.37% 11
Beaver Creek Township	12.96% 7
City of Grayling	9.26% 5
Total	54

Q6 Where do you live? Select the community in Montmorency County

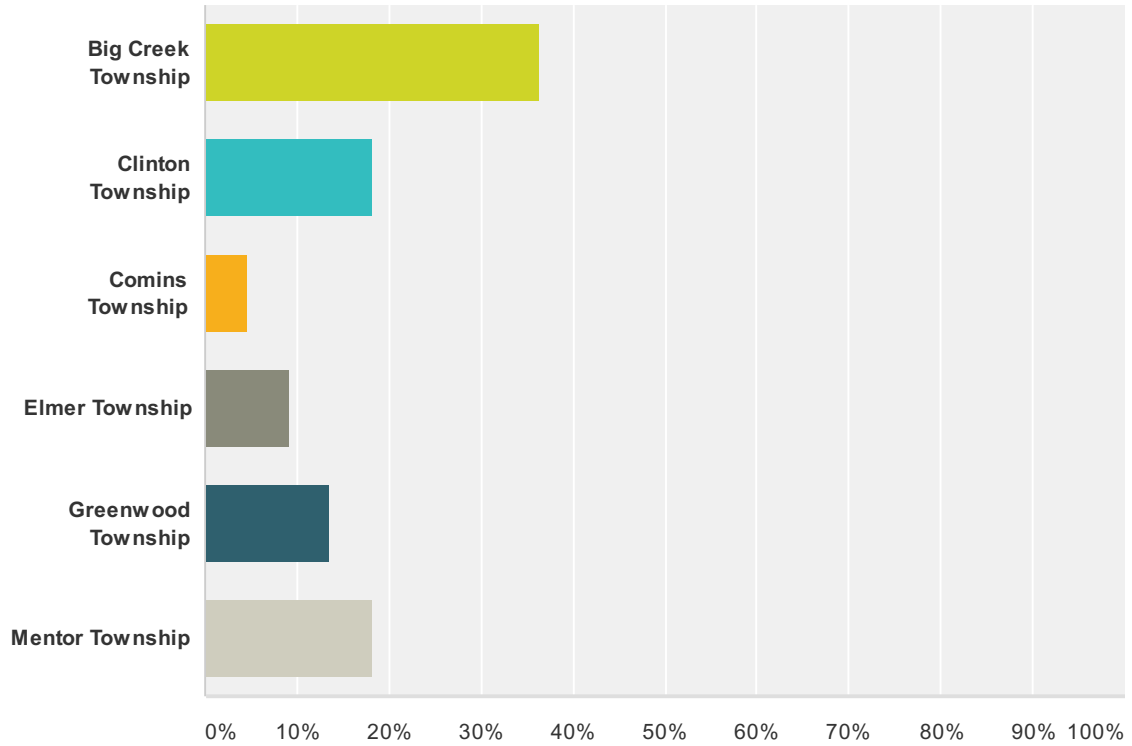
Answered: 15 Skipped: 447



Answer Choices	Responses
Albert Township	20.00% 3
Avery Township	13.33% 2
Briley Township	20.00% 3
Hillman Township	20.00% 3
Loud Township	13.33% 2
Montmorency Township	0.00% 0
Rust Township	0.00% 0
Vienna Township	0.00% 0
Village of Hillman	13.33% 2
Total	15

Q7 Where do you live? Select the community in Oscoda County

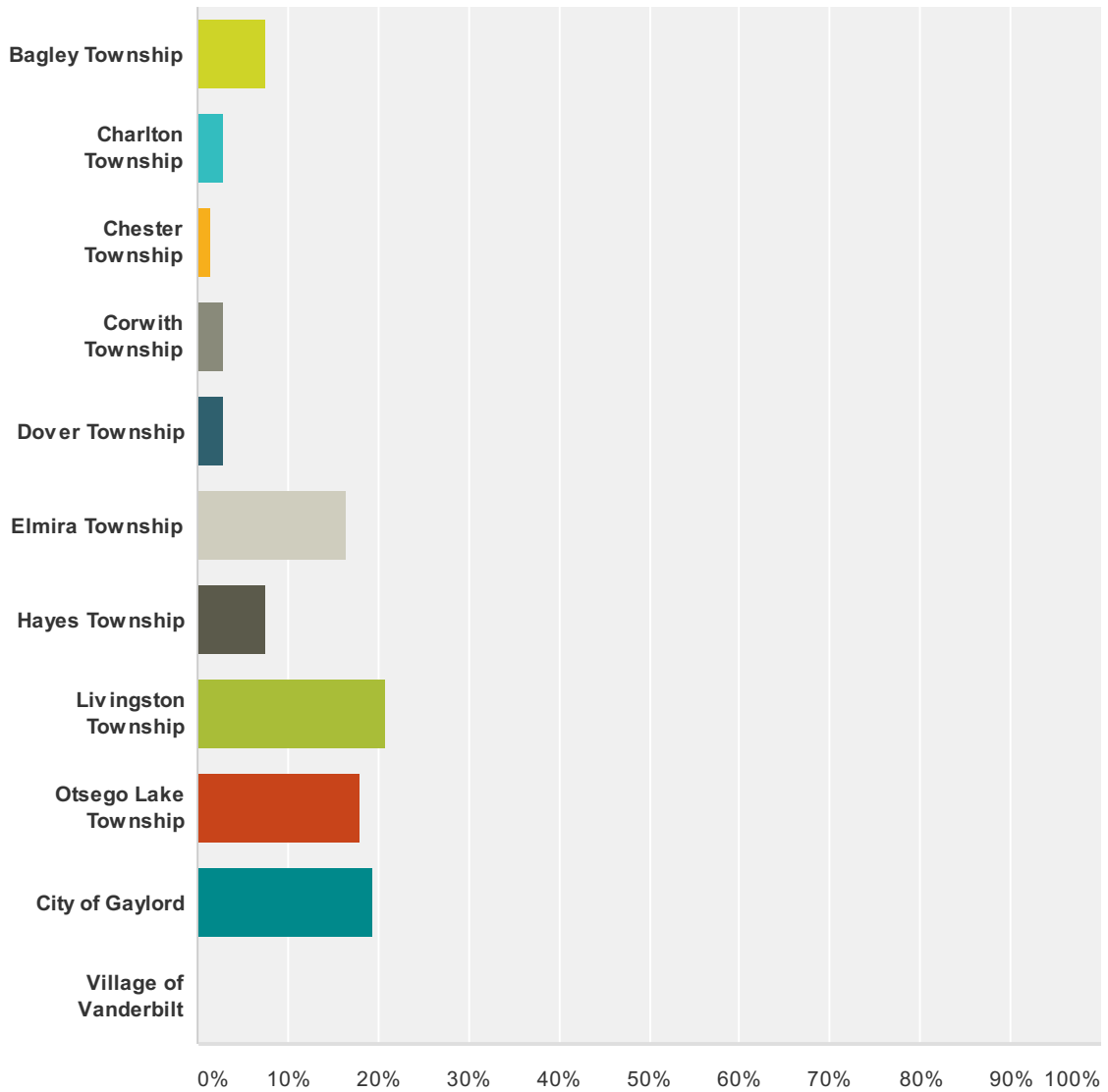
Answered: 22 Skipped: 440



Answer Choices	Responses
Big Creek Township	36.36% 8
Clinton Township	18.18% 4
Comins Township	4.55% 1
Elmer Township	9.09% 2
Greenwood Township	13.64% 3
Mentor Township	18.18% 4
Total	22

Q8 Where do you live? Select the community in Otsego County

Answered: 67 Skipped: 395



Answer Choices	Responses
Bagley Township	7.46% 5
Charlton Township	2.99% 2
Chester Township	1.49% 1
Corwith Township	2.99% 2
Dover Township	2.99% 2
Elmira Township	16.42% 11
Hayes Township	7.46% 5
Livingston Township	20.90% 14

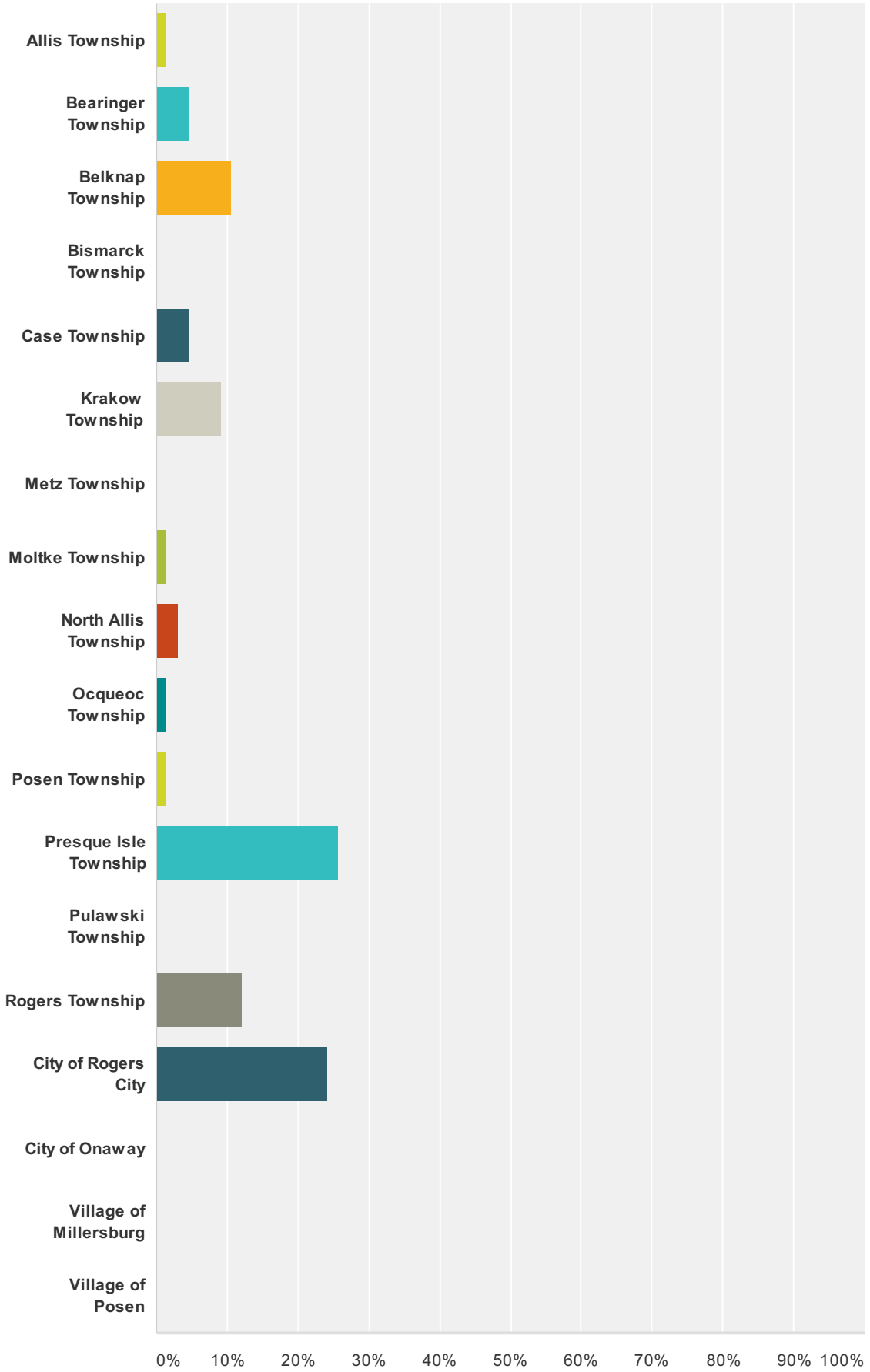
Local Officials and Citizen's Survey for Northeast Michigan

Otsego Lake Township	17.91%	12
City of Gaylord	19.40%	13
Village of Vanderbilt	0.00%	0
Total		67

Q9 Where do you live? Select the community in Presque Isle County

Answered: 66 Skipped: 396

Local Officials and Citizen's Survey for Northeast Michigan



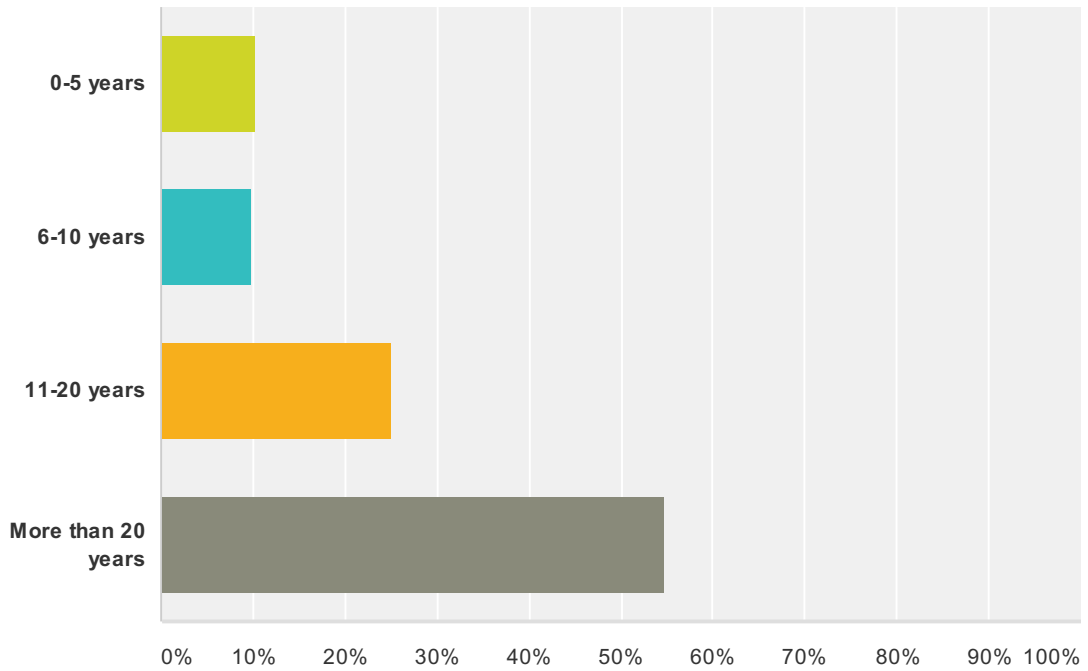
Answer Choices	Responses
Allis Township	1.52% 1

Local Officials and Citizen's Survey for Northeast Michigan

Bearinger Township	4.55%	3
Belknap Township	10.61%	7
Bismarck Township	0.00%	0
Case Township	4.55%	3
Krakow Township	9.09%	6
Metz Township	0.00%	0
Moltke Township	1.52%	1
North Allis Township	3.03%	2
Ocqueoc Township	1.52%	1
Posen Township	1.52%	1
Presque Isle Township	25.76%	17
Pulawski Township	0.00%	0
Rogers Township	12.12%	8
City of Rogers City	24.24%	16
City of Onaway	0.00%	0
Village of Millersburg	0.00%	0
Village of Posen	0.00%	0
Total		66

Q10 How long have you lived or owned property in the community?

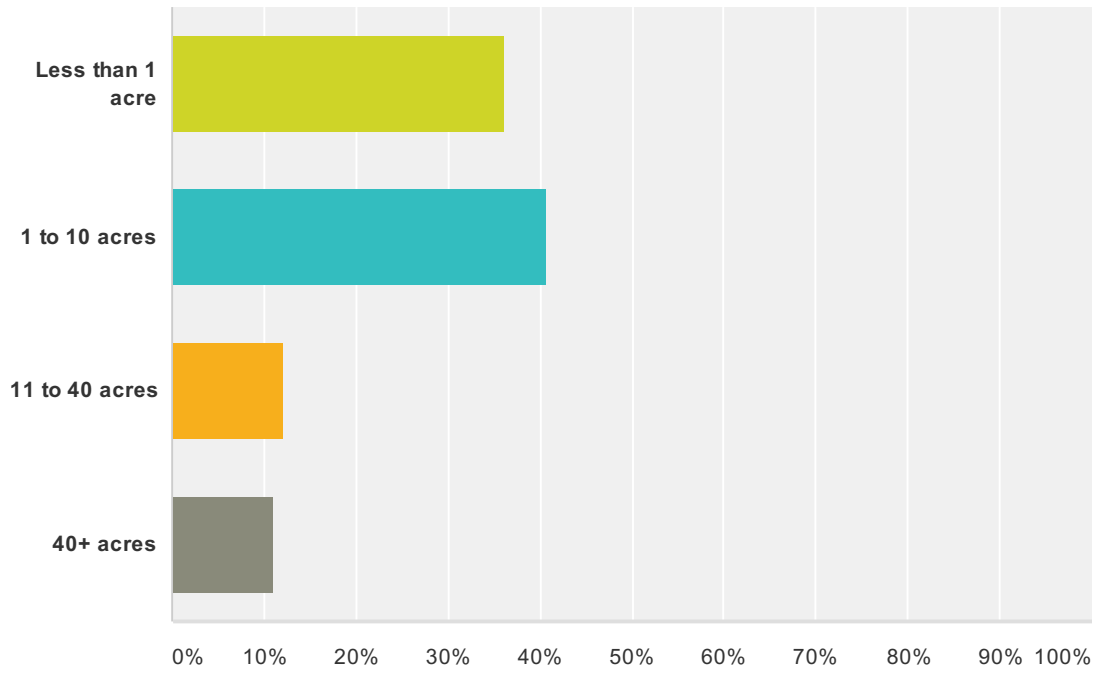
Answered: 455 Skipped: 7



Answer Choices	Responses	
0-5 years	10.33%	47
6-10 years	9.89%	45
11-20 years	25.05%	114
More than 20 years	54.73%	249
Total		455

Q11 If you own property, how large is the parcel?

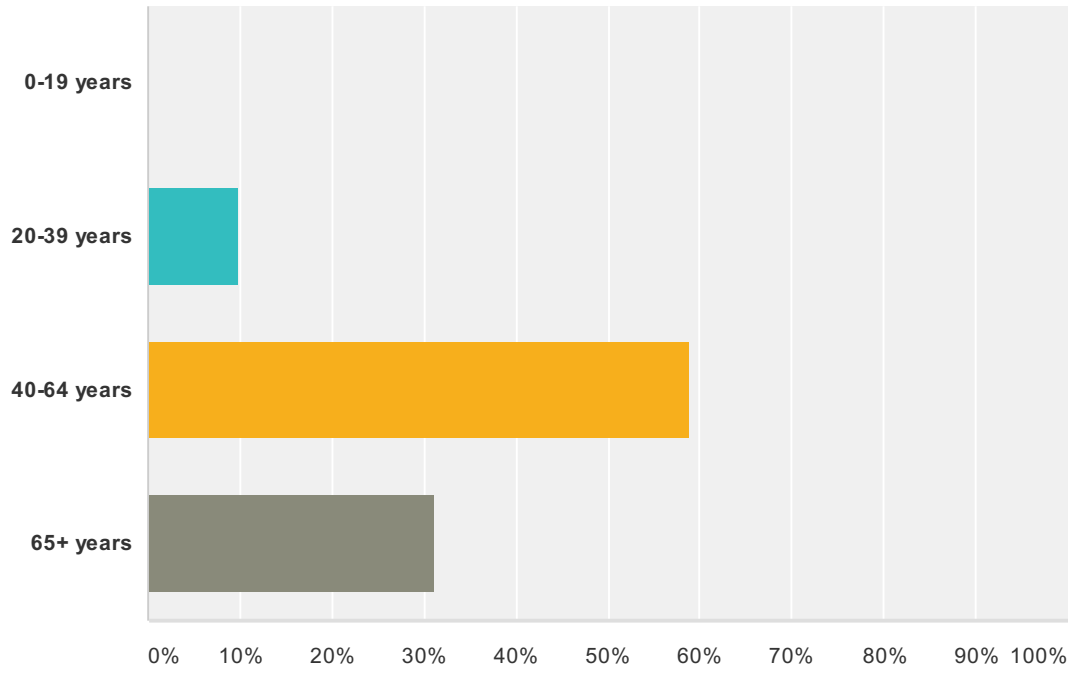
Answered: 440 Skipped: 22



Answer Choices	Responses
Less than 1 acre	36.14% 159
1 to 10 acres	40.68% 179
11 to 40 acres	12.05% 53
40+ acres	11.14% 49
Total	440

Q12 What is your age group?

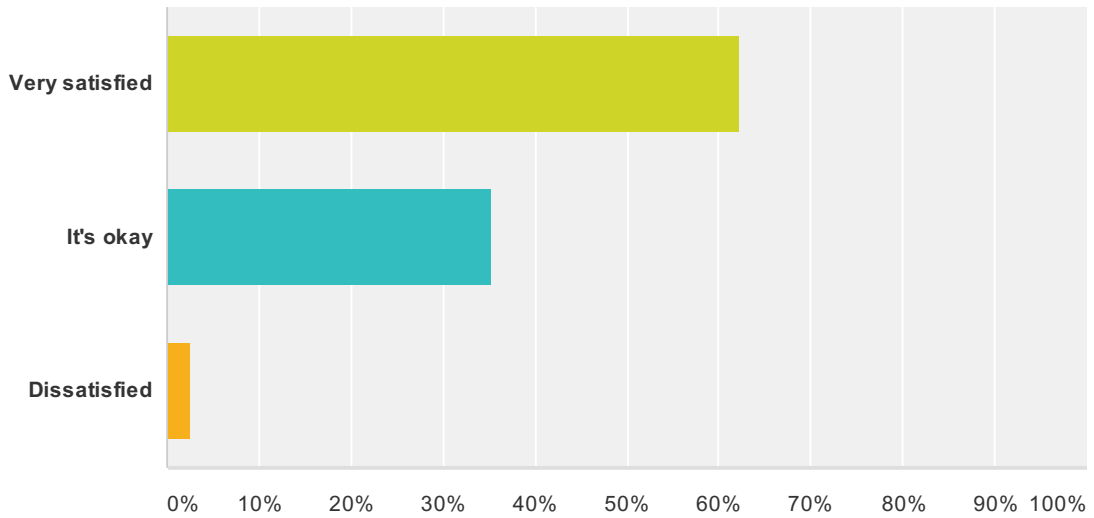
Answered: 455 Skipped: 7



Answer Choices	Responses
0-19 years	0.00% 0
20-39 years	9.89% 45
40-64 years	58.90% 268
65+ years	31.21% 142
Total Respondents: 455	

Q13 Generally speaking, how satisfied are you with the community as a place to live?

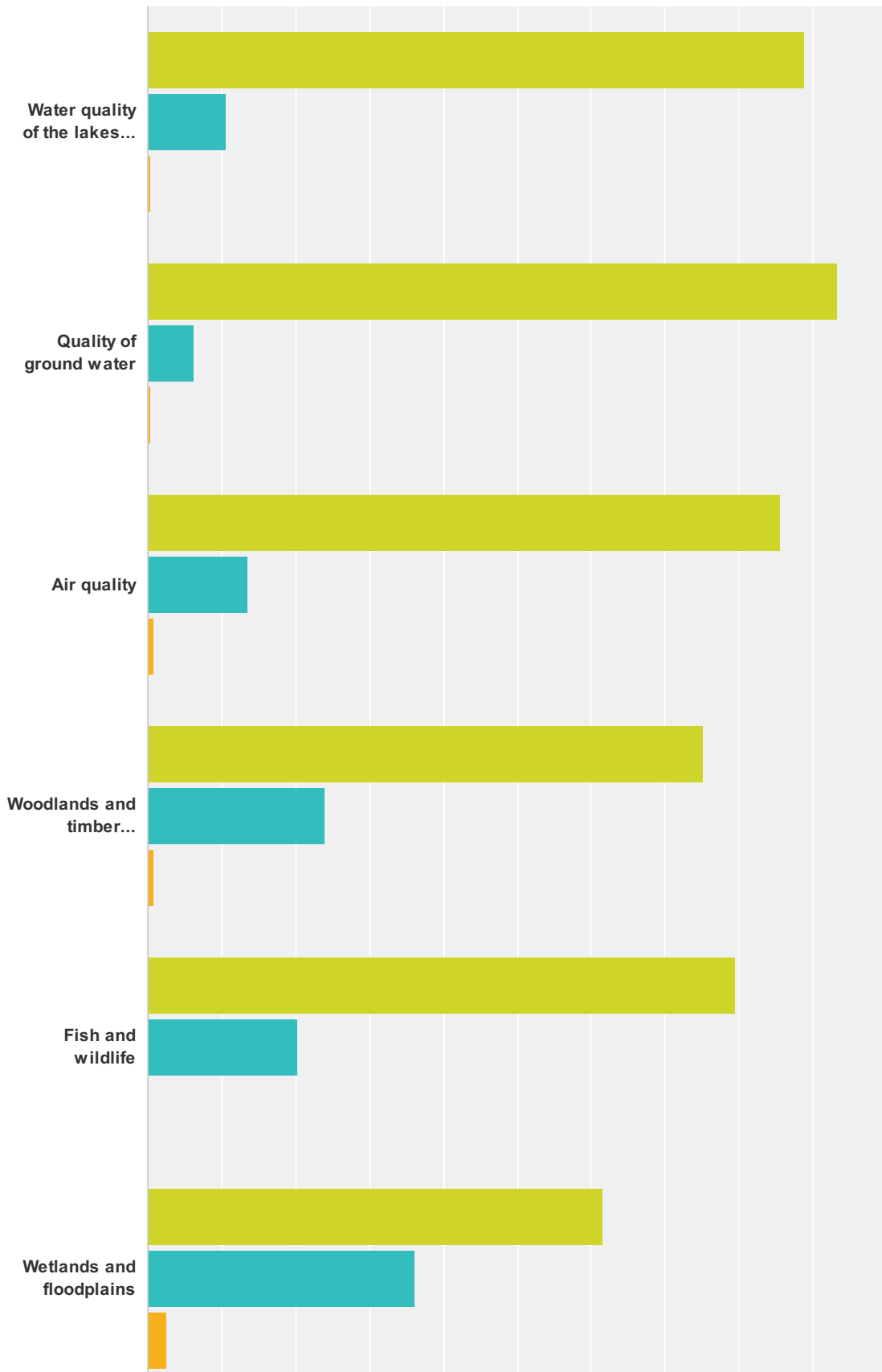
Answered: 453 Skipped: 9



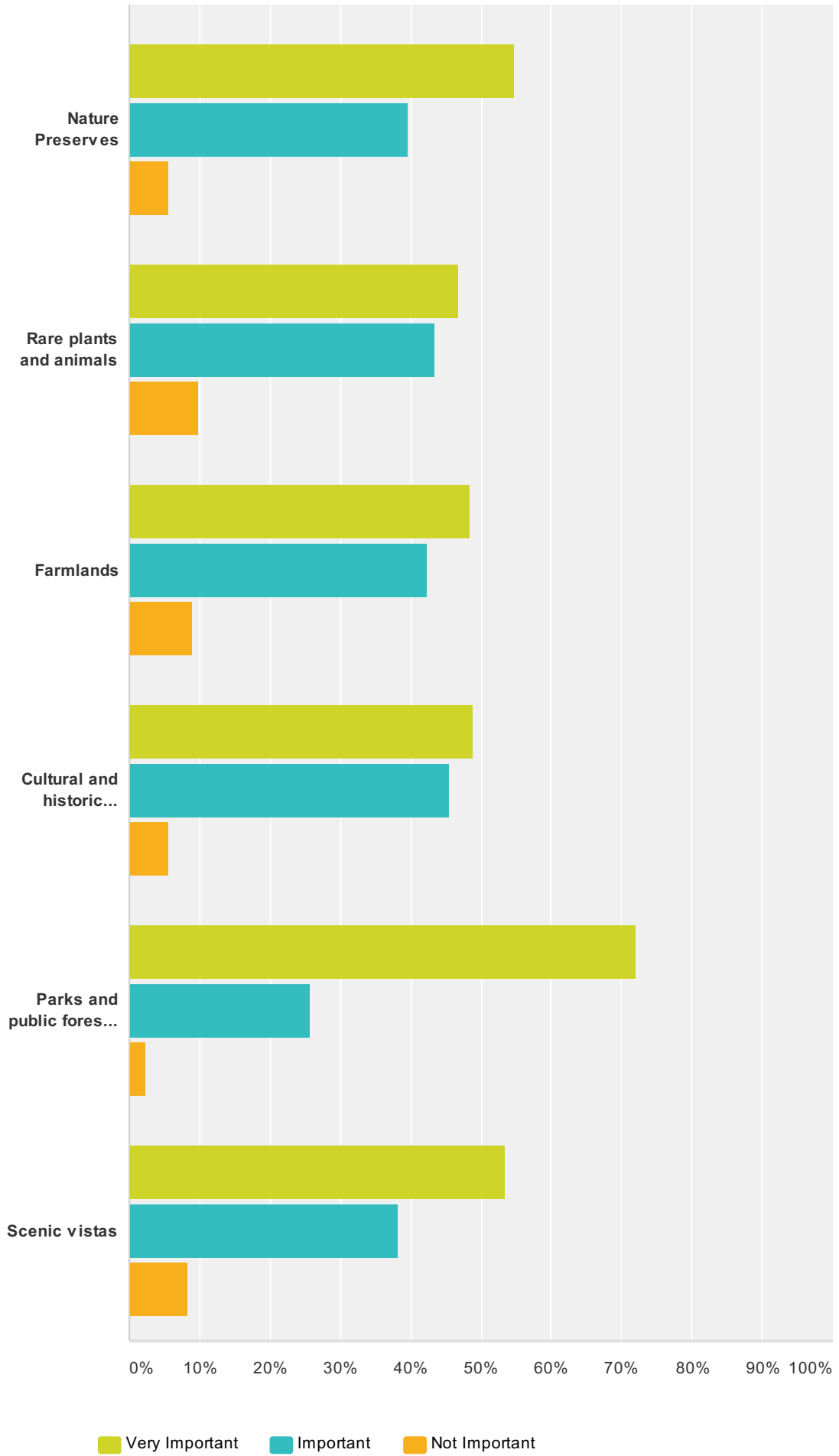
Answer Choices	Responses	
Very satisfied	62.25%	282
It's okay	35.32%	160
Dissatisfied	2.43%	11
Total		453

Q14 In your opinion, how important are the following resources to the future of your community?

Answered: 445 Skipped: 17



Local Officials and Citizen's Survey for Northeast Michigan

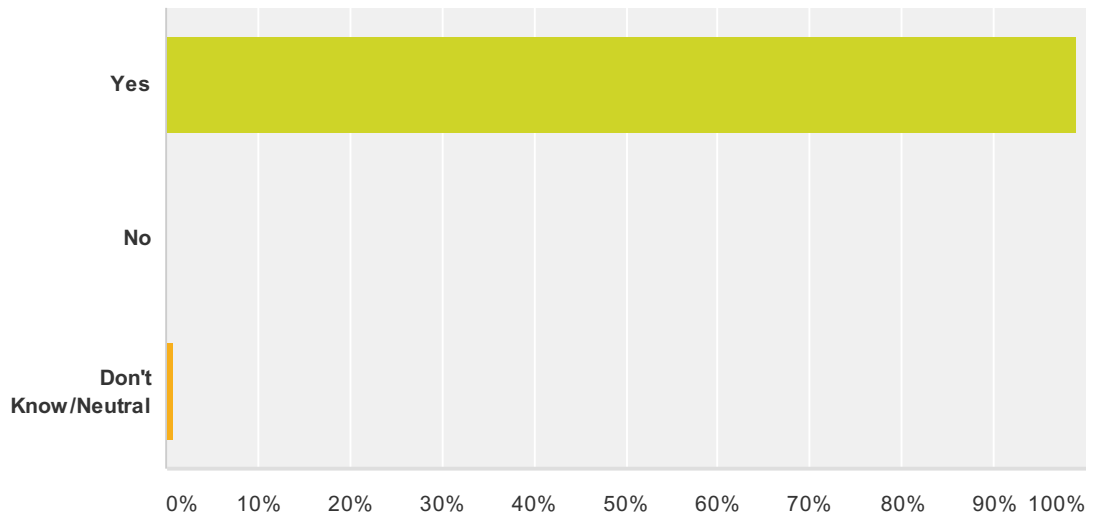


Local Officials and Citizen's Survey for Northeast Michigan

	Very Important	Important	Not Important	Total
Water quality of the lakes and streams	88.99% 396	10.56% 47	0.45% 2	445
Quality of ground water	93.24% 414	6.31% 28	0.45% 2	444
Air quality	85.62% 381	13.48% 60	0.90% 4	445
Woodlands and timber resources	75.11% 332	23.98% 106	0.90% 4	442
Fish and wildlife	79.50% 353	20.27% 90	0.23% 1	444
Wetlands and floodplains	61.49% 273	36.04% 160	2.48% 11	444
Nature Preserves	54.75% 242	39.59% 175	5.66% 25	442
Rare plants and animals	46.82% 206	43.41% 191	9.77% 43	440
Famlands	48.53% 215	42.44% 188	9.03% 40	443
Cultural and historic resources	48.87% 216	45.48% 201	5.66% 25	442
Parks and public forest lands	72.05% 317	25.68% 113	2.27% 10	440
Scenic vistas	53.42% 234	38.13% 167	8.45% 37	438

Q15 Do you think protecting the water quality of our lakes and streams is important?

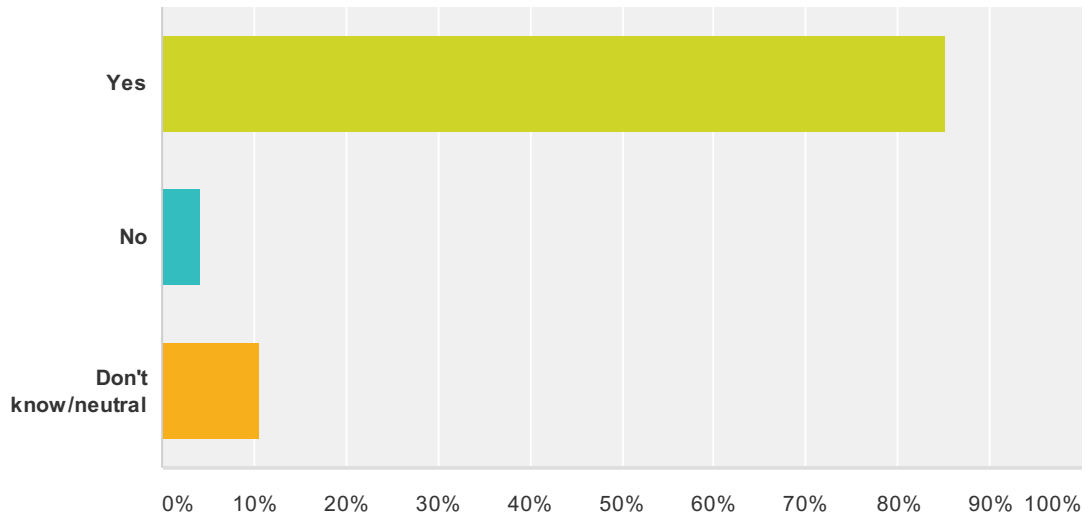
Answered: 440 Skipped: 22



Answer Choices	Responses	
Yes	98.86%	435
No	0.23%	1
Don't Know/Neutral	0.91%	4
Total		440

Q16 Do you think preserving farmland is important?

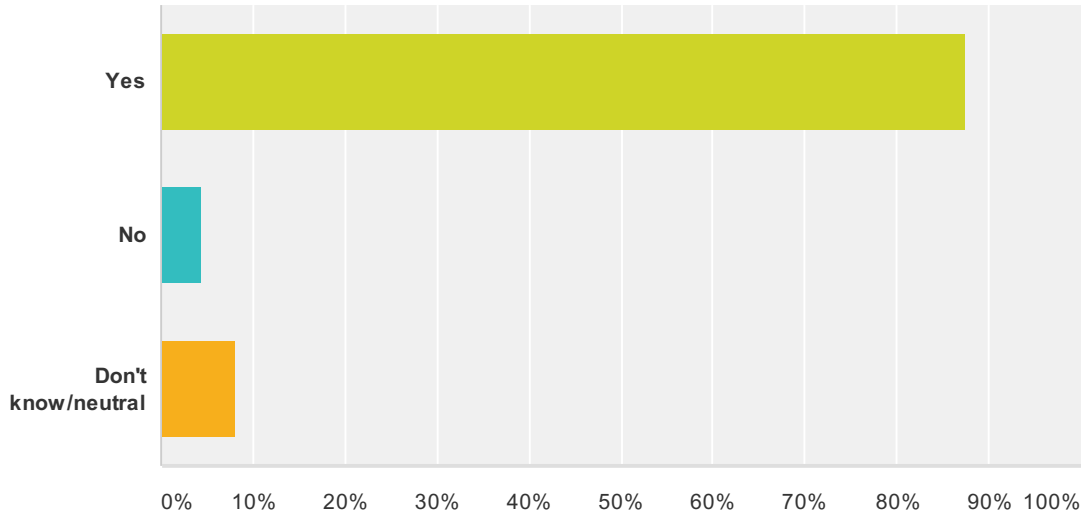
Answered: 438 Skipped: 24



Answer Choices	Responses
Yes	85.16% 373
No	4.11% 18
Don't know/neutral	10.73% 47
Total	438

Q17 Do you think preserving large tracts of forest land is important?

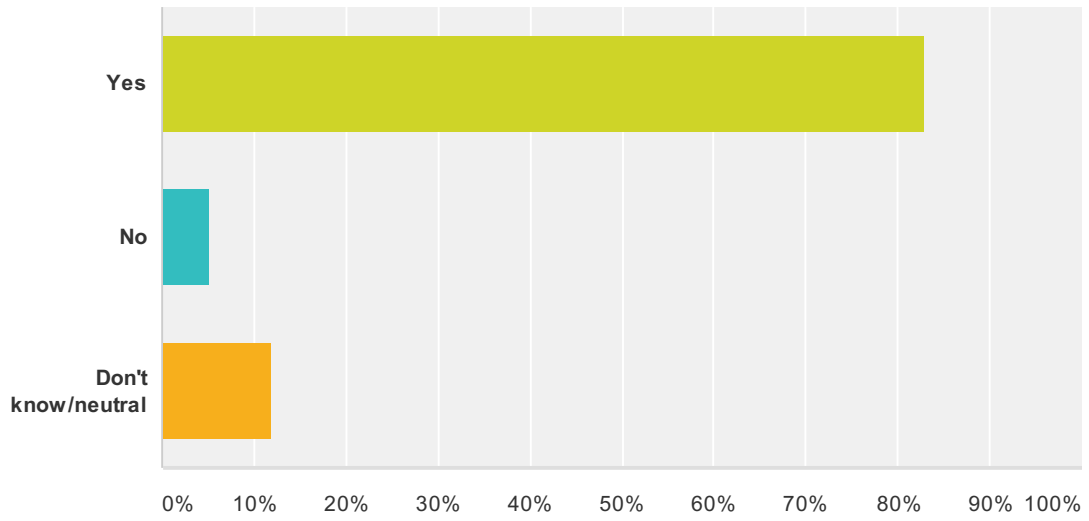
Answered: 438 Skipped: 24



Answer Choices	Responses
Yes	87.44% 383
No	4.34% 19
Don't know/neutral	8.22% 36
Total	438

Q18 Do you think preserving wetlands is important?

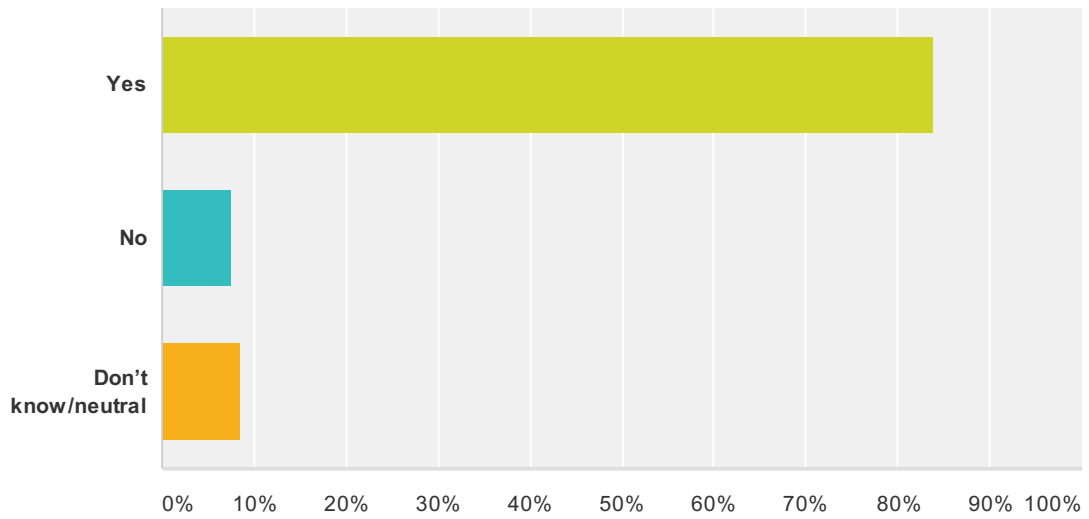
Answered: 440 Skipped: 22



Answer Choices	Responses
Yes	82.95% 365
No	5.23% 23
Don't know/neutral	11.82% 52
Total	440

Q19 Do you think your community should protect its natural resources through planning and zoning activities?

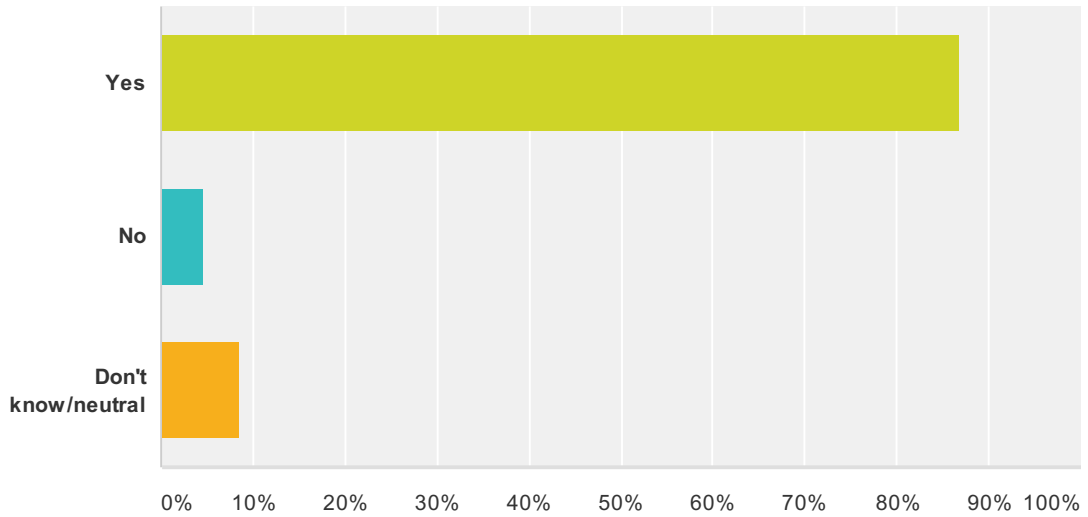
Answered: 444 Skipped: 18



Answer Choices	Responses	
Yes	84.01%	373
No	7.43%	33
Don't know/neutral	8.56%	38
Total		444

Q20 Do you think your community should collaborate with other units of government, and conservation organizations and agencies to help protect important natural resources?

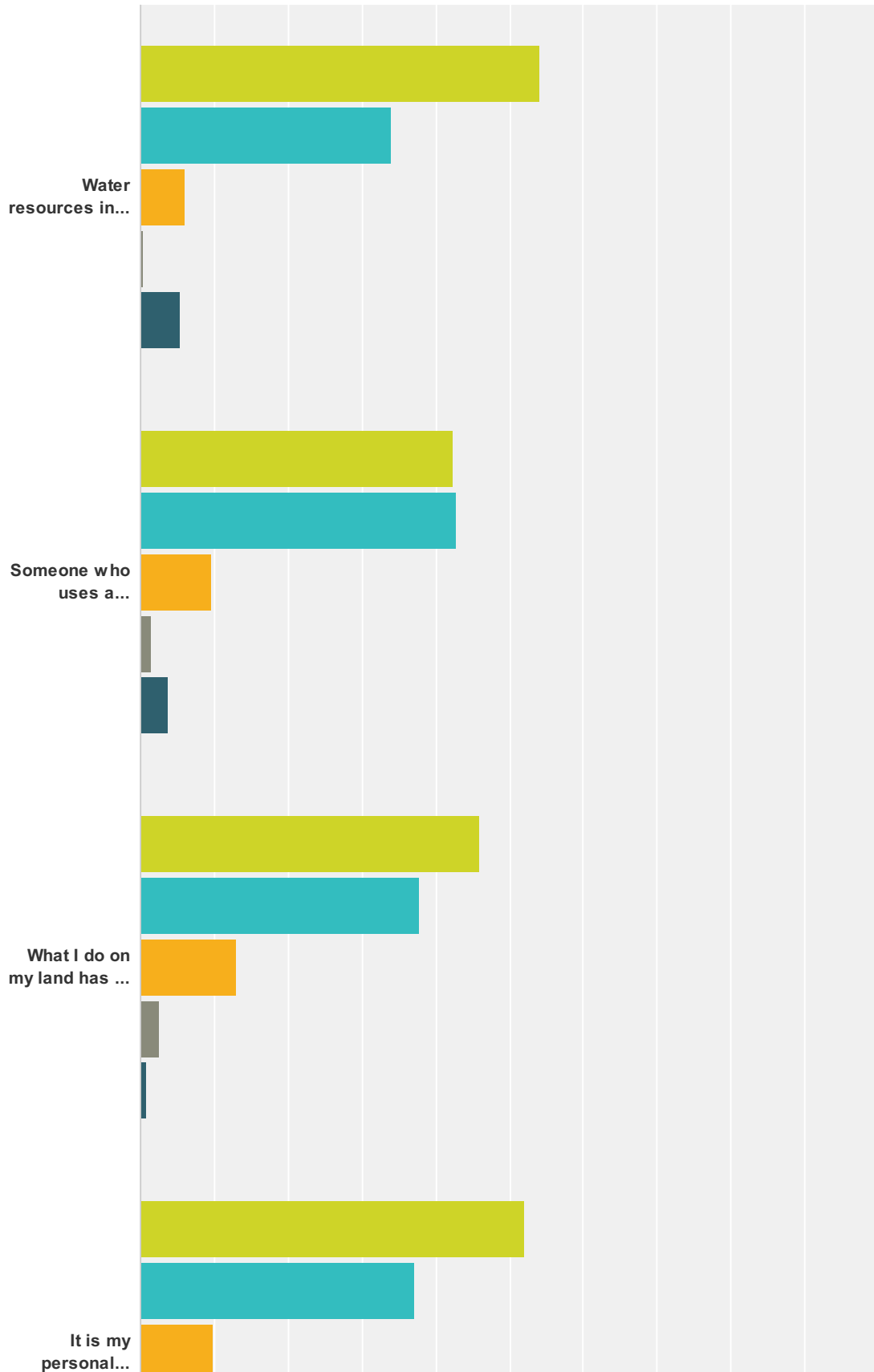
Answered: 440 Skipped: 22



Answer Choices	Responses
Yes	86.82% 382
No	4.55% 20
Don't know/neutral	8.64% 38
Total	440

Q21 How Important are each of the following statements? (Please check one box for each item)

Answered: 428 Skipped: 34



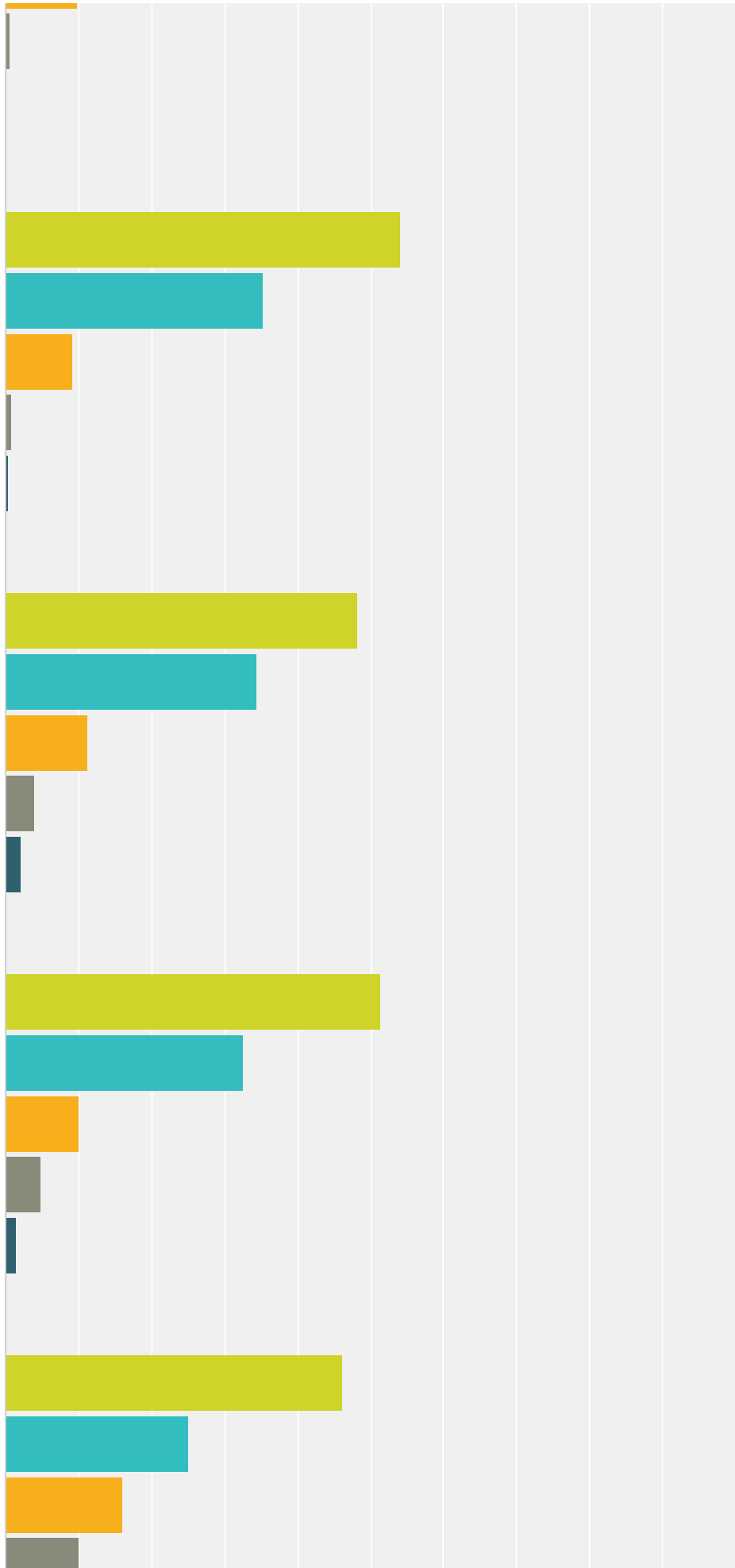
Local Officials and Citizen's Survey for Northeast Michigan

Landowners/prop
erty owners ...

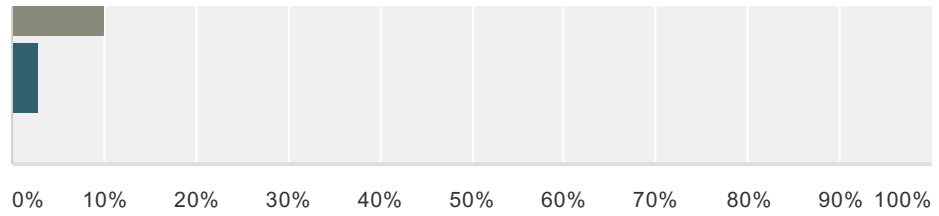
Local
government...

The state
government...

The federal
government...



Local Officials and Citizen's Survey for Northeast Michigan



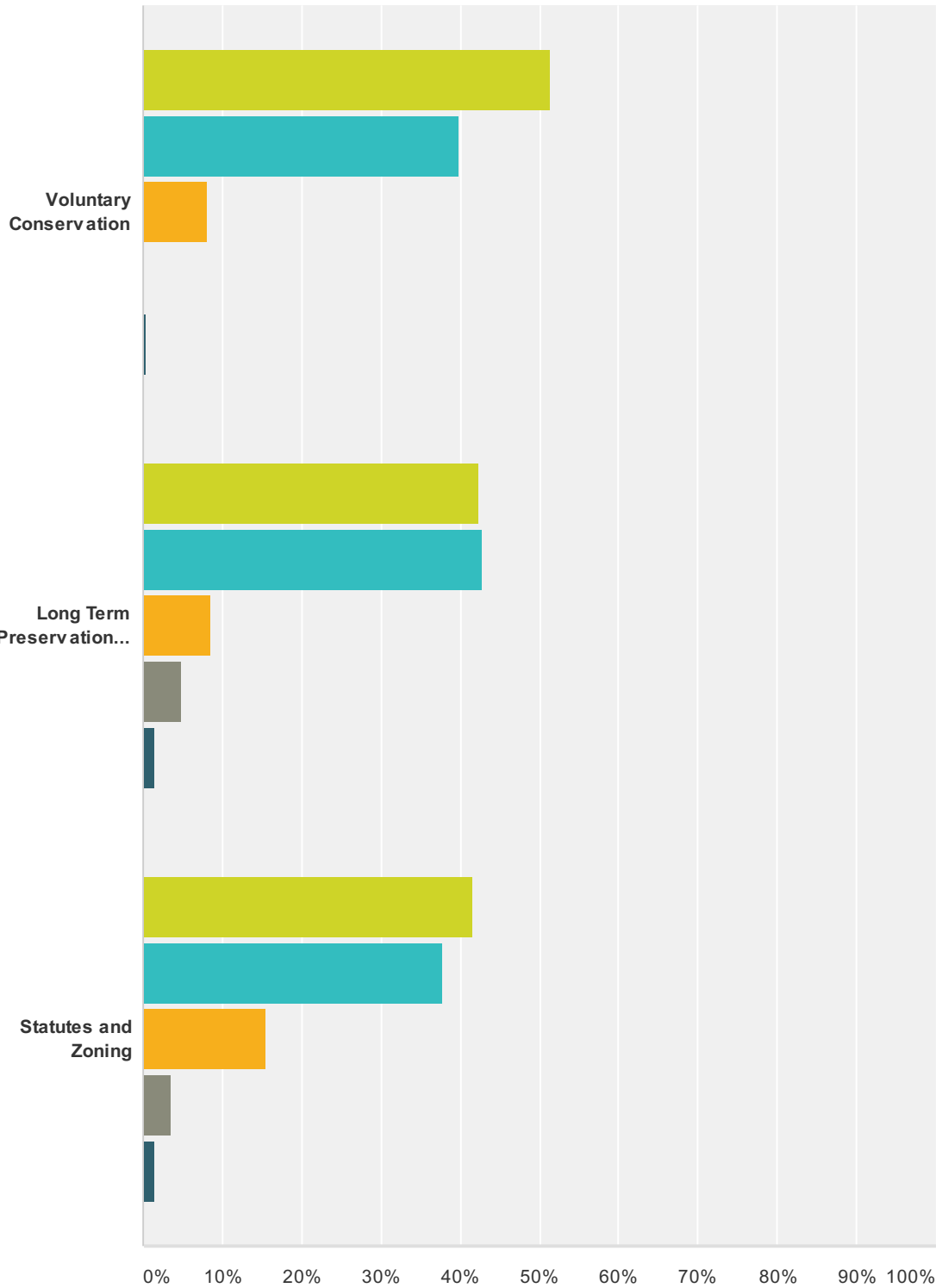
■ Extremely important
 ■ Very important
 ■ Somewhat important
■ Not at all important
 ■ Don't know/Not sure

	Extremely important	Very important	Somewhat important	Not at all important	Don't know/Not sure	Total
Water resources in my community are adequately protected.	53.97% 231	34.11% 146	6.07% 26	0.47% 2	5.37% 23	428
Someone who uses a conservation practice contributes to a clean environment.	42.39% 181	42.86% 183	9.60% 41	1.41% 6	3.75% 16	427
What I do on my land has an impact on overall water quality.	45.90% 196	37.70% 161	12.88% 55	2.58% 11	0.94% 4	427
It is my personal responsibility to help protect water quality.	51.99% 222	37.24% 159	9.84% 42	0.70% 3	0.23% 1	427
Landowners/property owners in my community should be responsible for protecting water quality.	54.10% 231	35.36% 151	9.13% 39	0.94% 4	0.47% 2	427
Local government (i.e. county, city/township) should be responsible for protecting water quality.	48.12% 205	34.51% 147	11.27% 48	3.99% 17	2.11% 9	426
The state government should be responsible for protecting water quality.	51.29% 218	32.47% 138	10.12% 43	4.71% 20	1.41% 6	425
The federal government should be responsible for protecting the water quality.	46.10% 195	25.06% 106	16.08% 68	9.93% 42	2.84% 12	423

Q22 In order to promote long term conservation of our valuable resource, a three pronged approach will provide the greatest level of conservation.

Answered: 418 Skipped: 44

Local Officials and Citizen's Survey for Northeast Michigan



■ Extremely important
 ■ Very important
 ■ Somewhat important
■ Not at all important
 ■ Don't know/Not sure

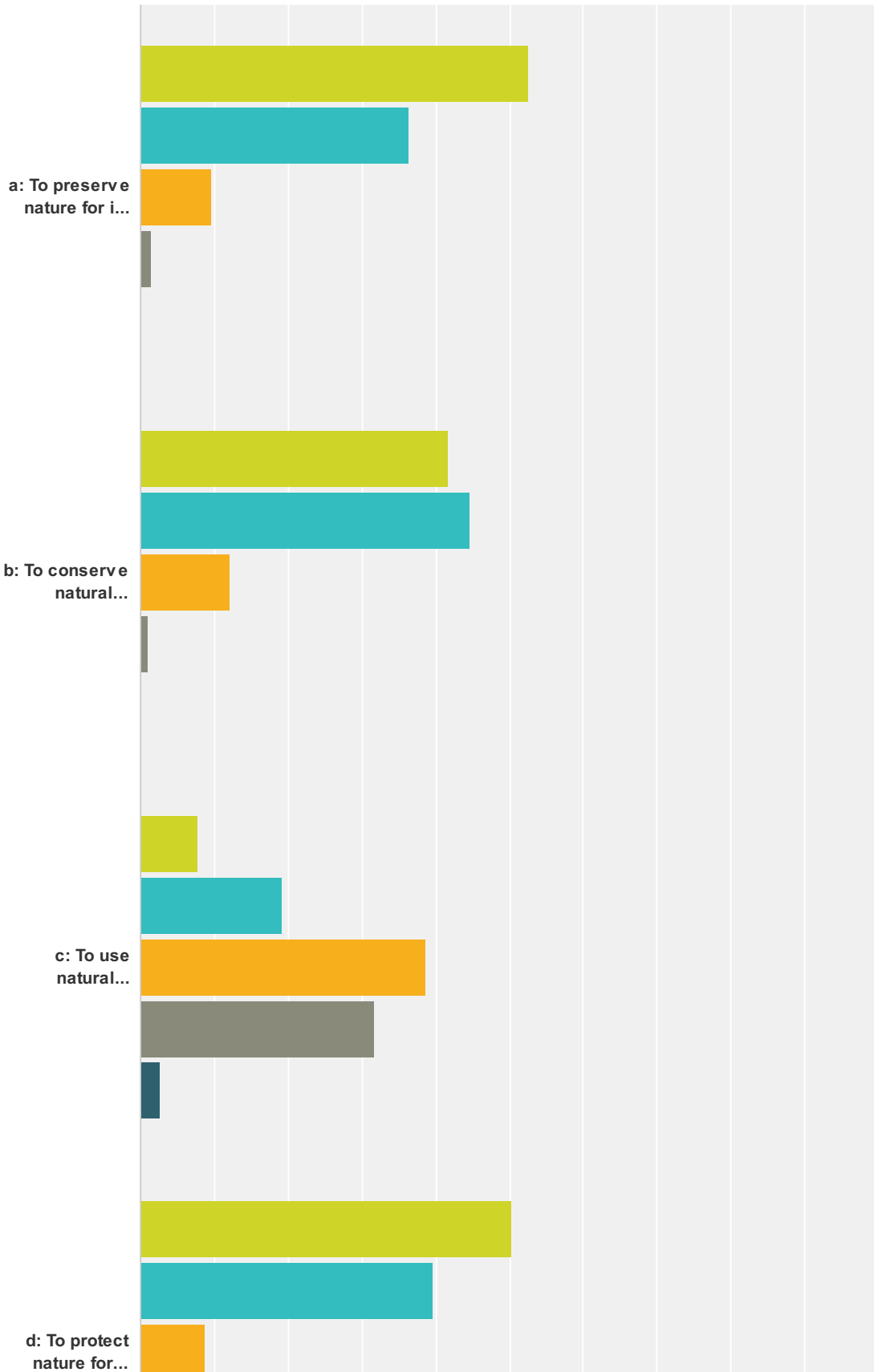
	Extremely important	Very important	Somewhat important	Not at all important	Don't know/Not sure	Total
Voluntary Conservation	51.32% 214	39.81% 166	8.15% 34	0.24% 1	0.48% 2	417
Long Term Preservation and Acquisition	42.37% 175	42.86% 177	8.47% 35	4.84% 20	1.45% 6	413
Statutes and Zoning	41.50%	37.86%	15.53%	3.64%	1.46%	

Local Officials and Citizen's Survey for Northeast Michigan

Statutes and Zoning	71.00 %	57.00 %	10.00 %	3.00 %	1.00 %	
	171	156	64	15	6	412

**Q23 How Important are each of the following as guiding principles in your life?
(Please check one box for each item)**

Answered: 414 Skipped: 48



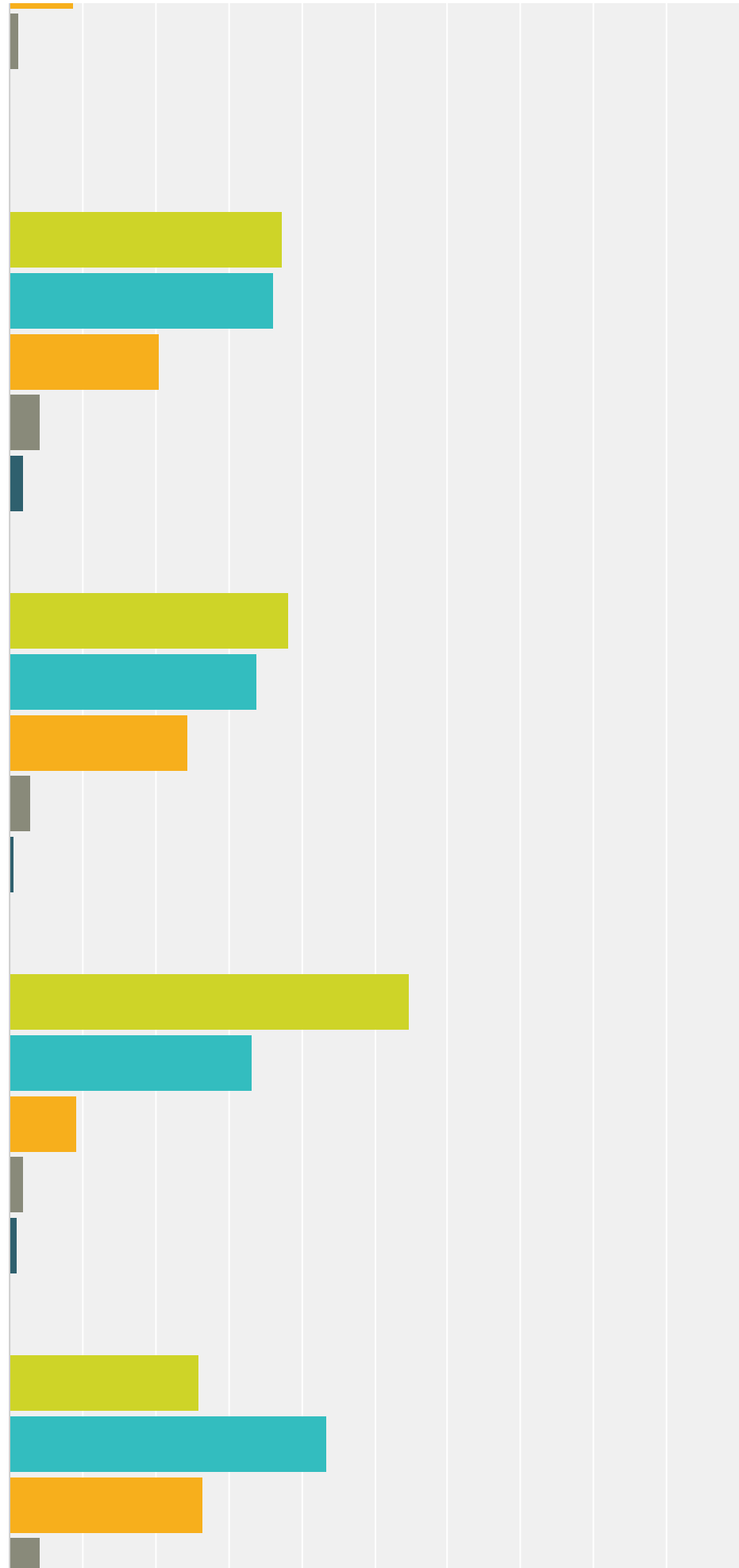
Local Officials and Citizen's Survey for Northeast Michigan

e: To maintain
unity with...

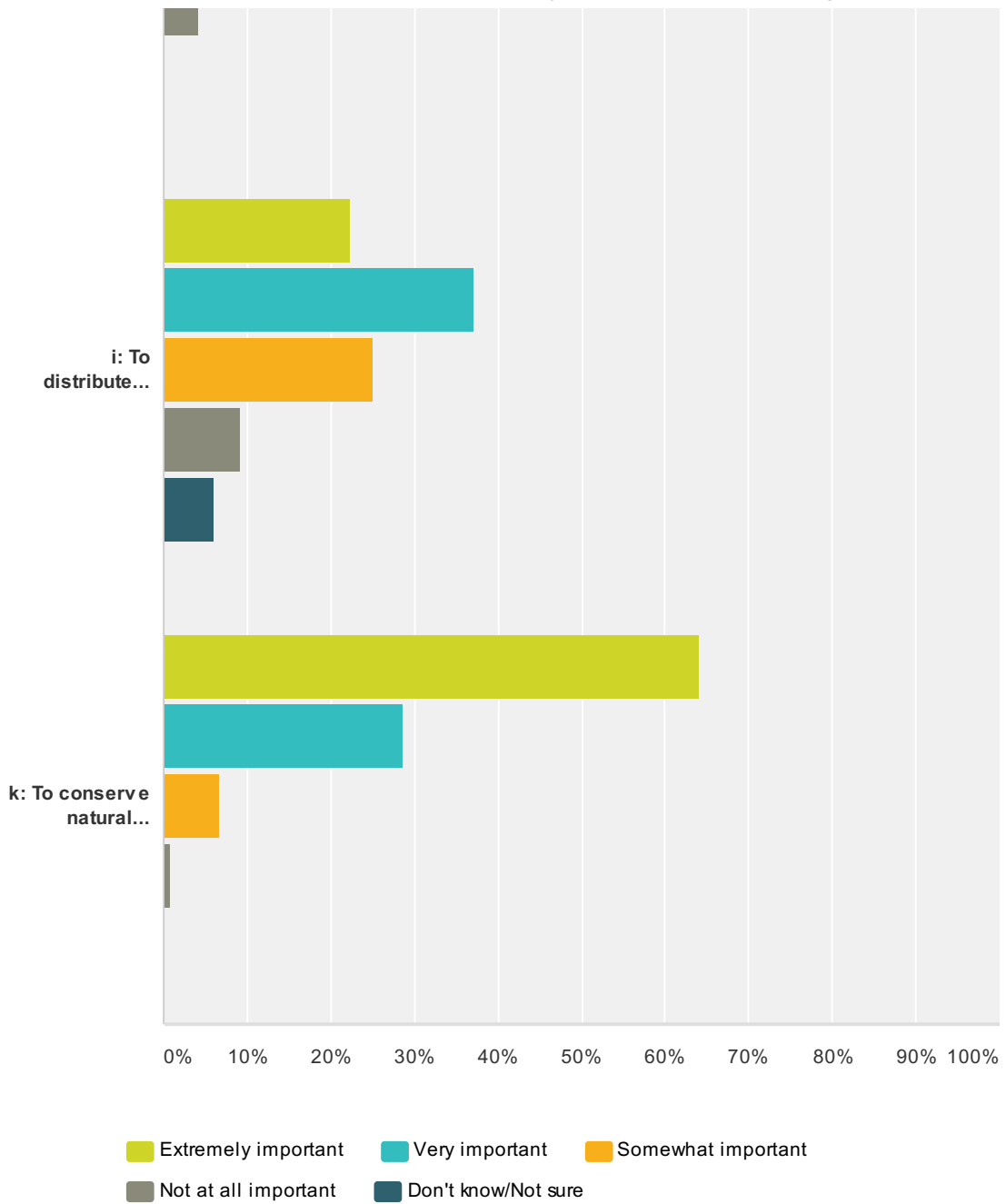
f: To protect
private...

g: To respect
the earth.

h: To conserve
natural...



Local Officials and Citizen's Survey for Northeast Michigan



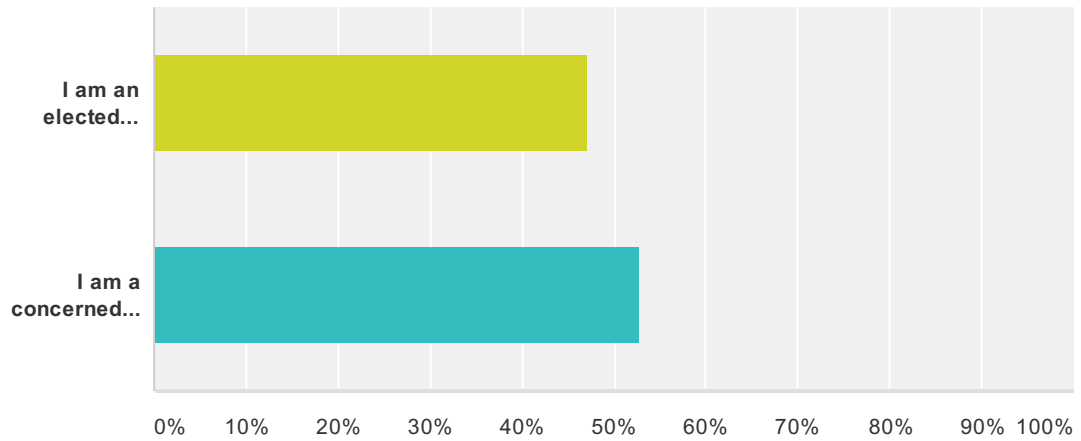
	Extremely important	Very important	Somewhat important	Not at all important	Don't know/Not sure	Total
a: To preserve nature for its own sake.	52.54% 217	36.32% 150	9.69% 40	1.45% 6	0.00% 0	413
b: To conserve natural resources for human use.	41.85% 172	44.77% 184	12.17% 50	0.97% 4	0.24% 1	411
c: To use natural resources for personal income.	7.79% 32	19.22% 79	38.69% 159	31.63% 130	2.68% 11	411
d: To protect nature for human health and well-being.	50.24% 207	39.56% 163	8.74% 36	1.21% 5	0.24% 1	412
e: To maintain unity with nature.	37.38% 154	36.17% 149	20.39% 84	4.13% 17	1.94% 8	412
f: To protect private property rights.	38.16% 158	33.82% 140	24.40% 101	2.90% 12	0.72% 3	414
g: To respect the earth	54.72%	33.17%	9.20%	1.94%	0.97%	

Local Officials and Citizen's Survey for Northeast Michigan

	2012 % 226	2011 % 137	2010 % 38	2009 % 8	2008 % 4	
g: To respect the environment.						413
h: To conserve natural resources for my recreational use.	25.97% 107	43.45% 179	26.46% 109	4.13% 17	0.00% 0	412
i: To distribute natural resources fairly.	22.44% 92	37.07% 152	25.12% 103	9.27% 38	6.10% 25	410
k: To conserve natural resources for future generations.	64.15% 263	28.54% 117	6.59% 27	0.73% 3	0.00% 0	410

Q24 Please select one of the below choices

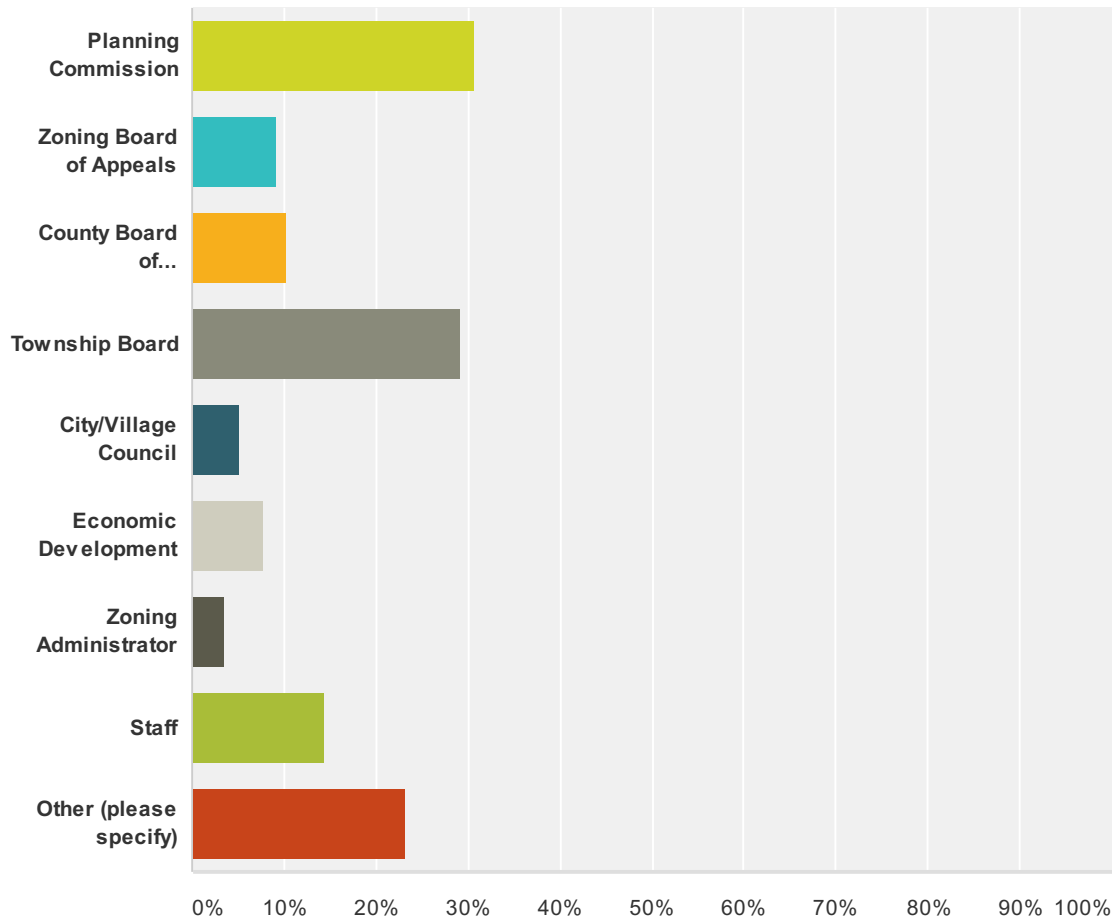
Answered: 416 Skipped: 46



Answer Choices	Responses
I am an elected official, member of a planning commission, zoning board of appeals member, economic development commission, recreation commission or staff of a community in northeast Michigan.	47.12% 196
I am a concerned citizen who lives in Northeast Michigan.	52.88% 220
Total	416

Q25 Please indicate the position(s) you hold within your community? Select all that apply

Answered: 195 Skipped: 267



Answer Choices	Responses
Planning Commission	30.77% 60
Zoning Board of Appeals	9.23% 18
County Board of Commissioners	10.26% 20
Township Board	29.23% 57
City/Village Council	5.13% 10
Economic Development	7.69% 15
Zoning Administrator	3.59% 7
Staff	14.36% 28
Other (please specify)	23.08% 45
Total Respondents: 195	
#	Other (please specify) Date

Local Officials and Citizen's Survey for Northeast Michigan

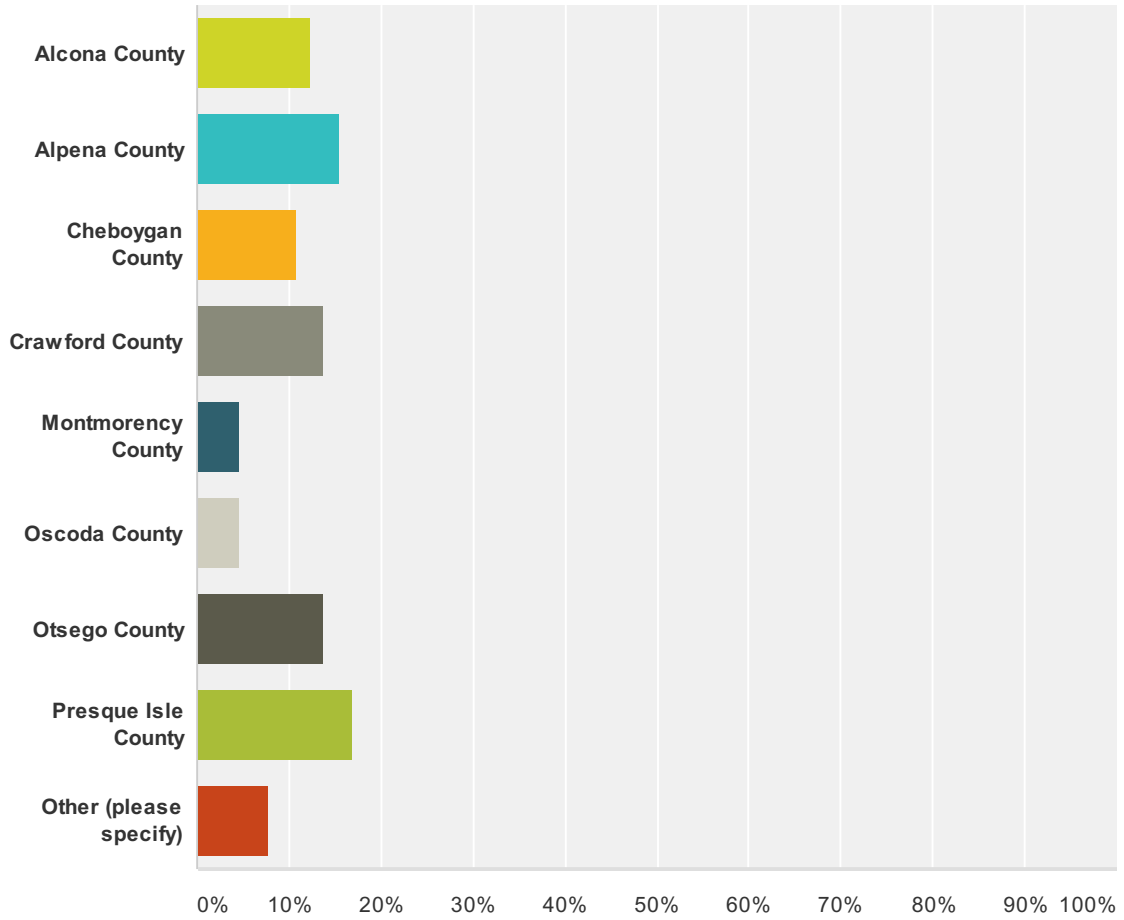
1	Chamber of Commerce Director	4/9/2014 2:26 PM
2	Natural Resource manager	3/25/2014 8:59 AM
3	District Supervisor with DNR	3/24/2014 3:35 PM
4	X	3/20/2014 9:15 PM
5	ELECTED OFFICIAL	3/20/2014 2:11 PM
6	Library Board	3/12/2014 6:00 AM
7	City Manager	3/1/2014 10:17 AM
8	Local advisory board	2/25/2014 1:06 PM
9	Clerk	2/21/2014 11:12 AM
10	Park and Rec. Committee	2/20/2014 8:03 AM
11	District Ranger U.S. Forest Service	2/19/2014 9:46 AM
12	Elected Position	2/18/2014 2:50 PM
13	supervisor	2/17/2014 4:24 PM
14	Treasurer	2/17/2014 10:44 AM
15	Mackinaw Historical Society Board Member	2/14/2014 8:18 PM
16	fireman, medical first responder	2/14/2014 12:06 PM
17	No comment	2/13/2014 4:06 PM
18	Register of Deeds	2/12/2014 2:57 PM
19	Clerk	2/12/2014 2:43 PM
20	Sheriff	2/12/2014 11:00 AM
21	Ordinance enforcement Officer	2/12/2014 10:04 AM
22	member of LEPC	2/12/2014 7:41 AM
23	drain commissioner	2/11/2014 1:04 PM
24	DDA	2/7/2014 11:40 AM
25	County Prosecutor	2/5/2014 4:10 PM
26	recreationept	2/5/2014 3:05 PM
27	Fire Chief	2/5/2014 3:01 PM
28	no	2/4/2014 3:38 PM
29	STATE PARK & RECREATION AREA & BOATING SITE MANAGER	2/4/2014 9:17 AM
30	Park Manager	2/4/2014 8:55 AM
31	lake assoc pres.	2/3/2014 1:39 PM
32	AuSable Watershed Committee	1/30/2014 2:30 PM
33	Volunteer	1/30/2014 1:21 PM
34	Twp Supervisor	1/30/2014 10:54 AM
35	elected city treasurer	1/30/2014 9:20 AM
36	DDA	1/29/2014 11:52 AM
37	Recreation Advisory Board - City of Alpena	1/29/2014 9:55 AM
38	Township supervisor	1/29/2014 9:40 AM
39	Sheriff	1/29/2014 8:43 AM
40	and a concerned citizen	1/28/2014 4:48 PM

Local Officials and Citizen's Survey for Northeast Michigan

41	precint delagate	1/28/2014 3:52 PM
42	Friends of Negwegon State Park	1/28/2014 3:47 PM
43	DDA	1/28/2014 2:51 PM
44	DDA	1/28/2014 2:49 PM
45	Crawford County Clerk/Register of Deeds	1/28/2014 2:09 PM

Q26 In which county is the community you represent located? Select county

Answered: 195 Skipped: 267



Answer Choices	Responses
Alcona County	12.31% 24
Alpena County	15.38% 30
Cheboygan County	10.77% 21
Crawford County	13.85% 27
Montmorency County	4.62% 9
Oscoda County	4.62% 9
Otsego County	13.85% 27
Presque Isle County	16.92% 33
Other (please specify)	7.69% 15
Total	195

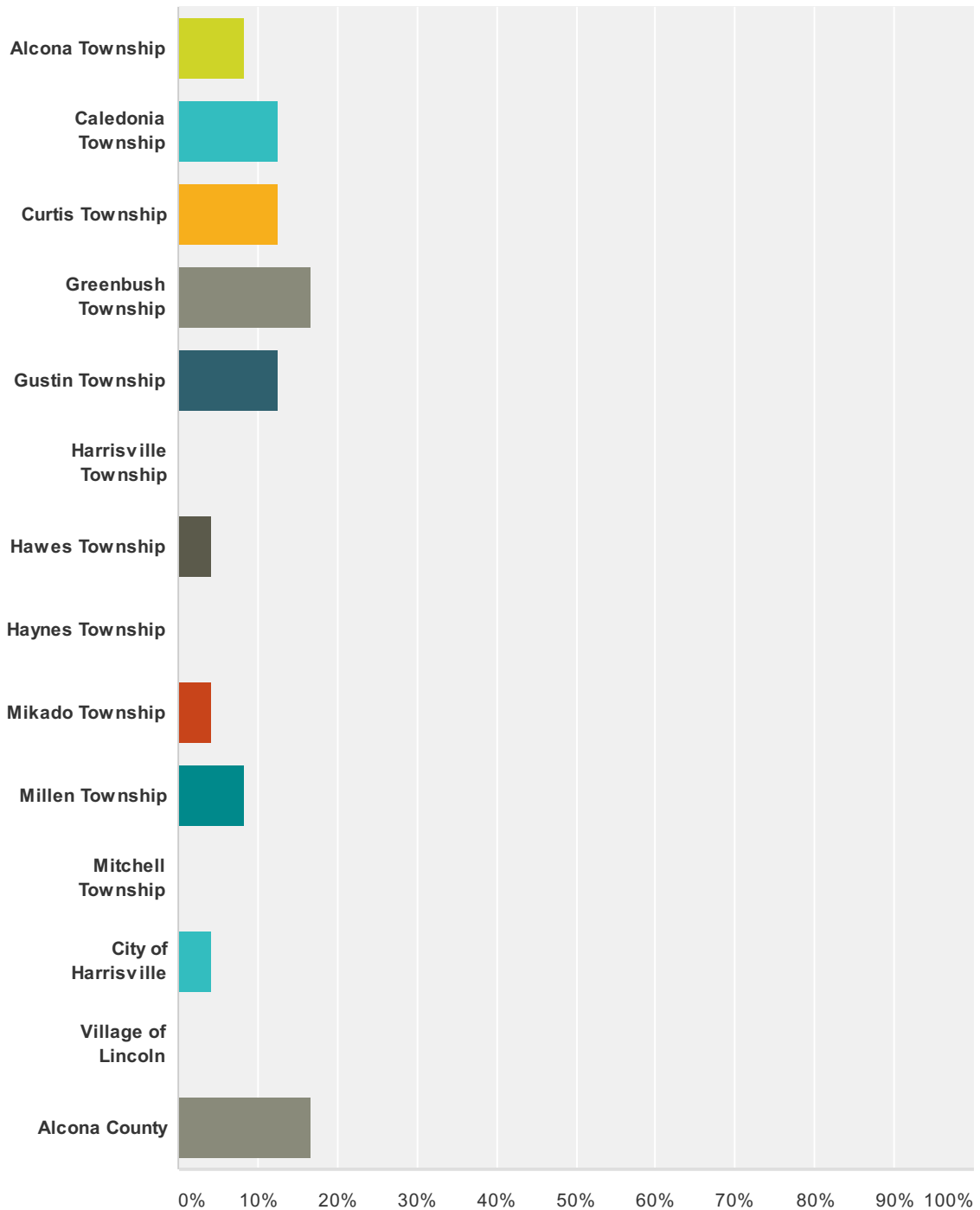
#	Other (please specify)	Date
1	all of the above	3/25/2014 8:59 AM

Local Officials and Citizen's Survey for Northeast Michigan

2	NE Lower Peninsula	3/24/2014 3:35 PM
3	X	3/20/2014 9:15 PM
4	iosco	3/13/2014 5:37 PM
5	iosco	2/27/2014 8:16 PM
6	Portions of Oscoda, Crawford, Ogemaw, Alcona	2/19/2014 9:46 AM
7	answered previously	2/18/2014 7:31 PM
8	iosco	2/17/2014 8:36 PM
9	iosco	2/14/2014 8:44 AM
10	iosco	2/13/2014 9:45 AM
11	ROSCOMMON, OGEMAW, OSCODA, & IOSCO COUNTIES	2/4/2014 9:17 AM
12	Emmet County	1/30/2014 10:37 AM
13	Emmet	1/28/2014 5:16 PM
14	rosccommon	1/28/2014 4:48 PM
15	Roscommon County	1/28/2014 11:43 AM

Q27 Select the local unit of government (township, city, village or county) that you represent.

Answered: 24 Skipped: 438



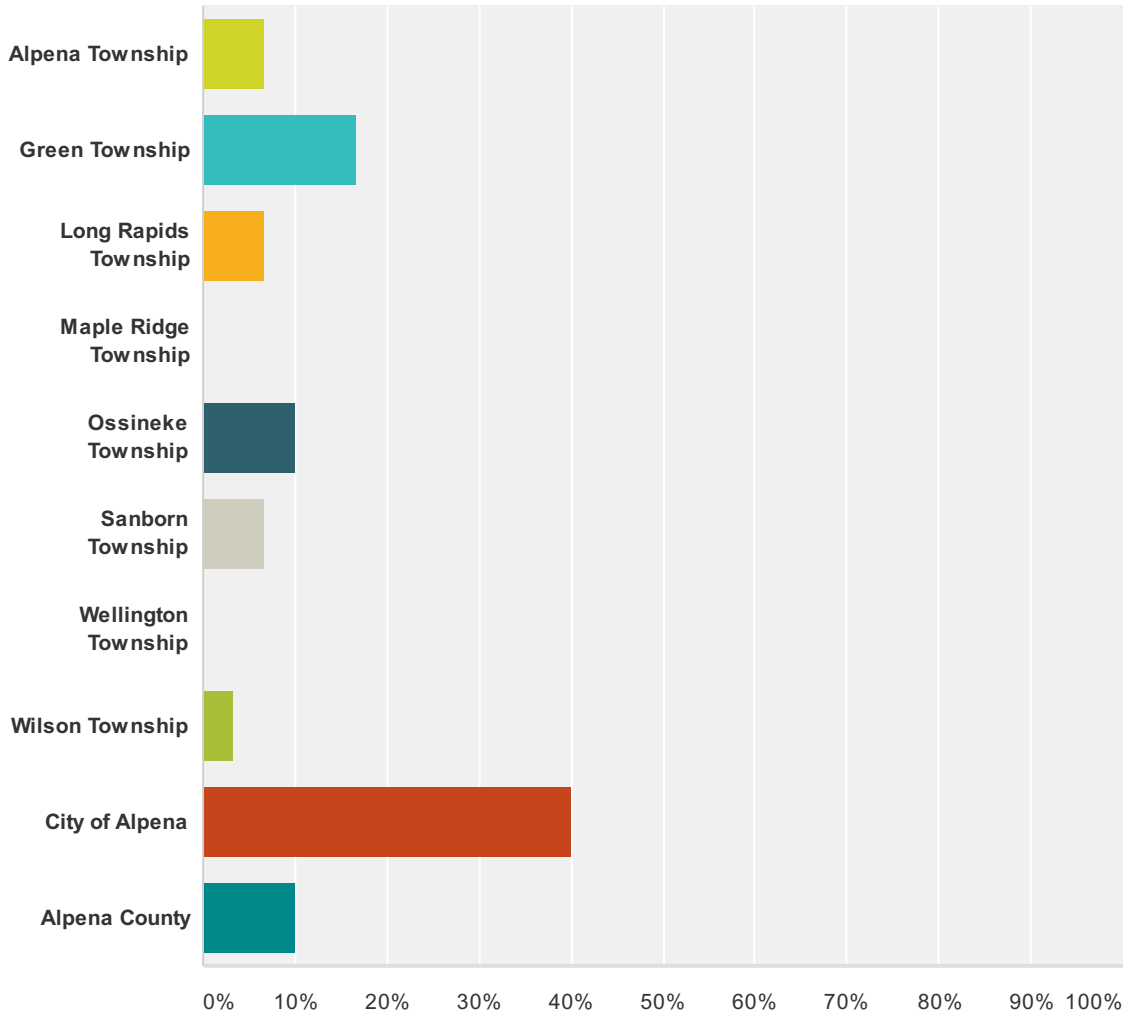
Answer Choices	Responses
Alcona Township	8.33% 2
Caledonia Township	12.50% 3
Curtis Township	12.50% 3

Local Officials and Citizen's Survey for Northeast Michigan

Greenbush Township	16.67%	4
Gustin Township	12.50%	3
Harrisville Township	0.00%	0
Hawes Township	4.17%	1
Haynes Township	0.00%	0
Mikado Township	4.17%	1
Millen Township	8.33%	2
Mitchell Township	0.00%	0
City of Harrisville	4.17%	1
Village of Lincoln	0.00%	0
Alcona County	16.67%	4
Total		24

Q28 Select the local unit of government (township, city, village or county) that you represent.

Answered: 30 Skipped: 432



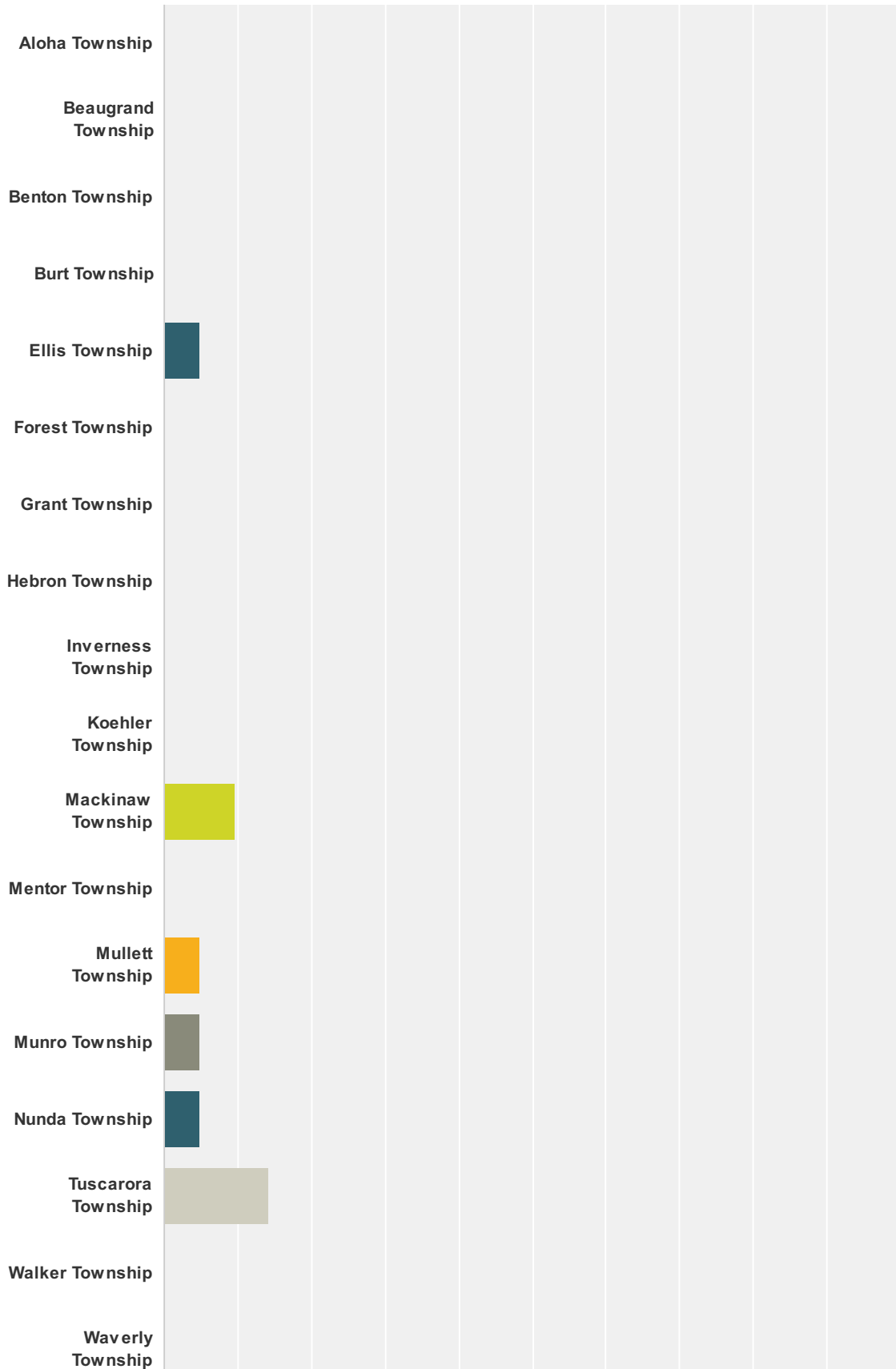
Answer Choices	Responses
Alpena Township	6.67% 2
Green Township	16.67% 5
Long Rapids Township	6.67% 2
Maple Ridge Township	0.00% 0
Ossineke Township	10.00% 3
Sanborn Township	6.67% 2
Wellington Township	0.00% 0
Wilson Township	3.33% 1
City of Alpena	40.00% 12

Local Officials and Citizen's Survey for Northeast Michigan

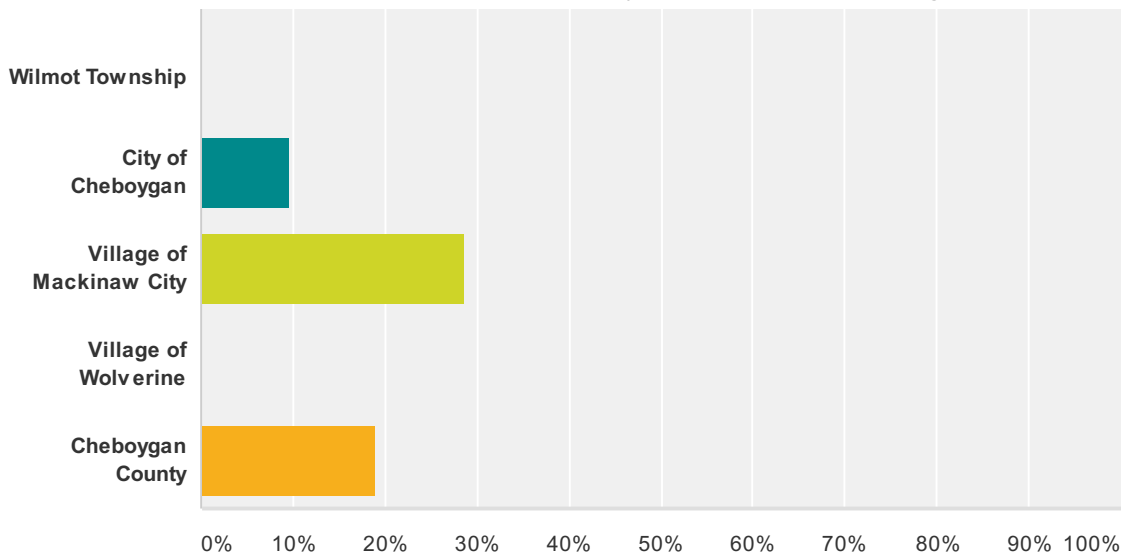
Alpena County	10.00%	3
Total		30

Q29 Select the local unit of government (township, city, village or county) that you represent.

Answered: 21 Skipped: 441



Local Officials and Citizen's Survey for Northeast Michigan



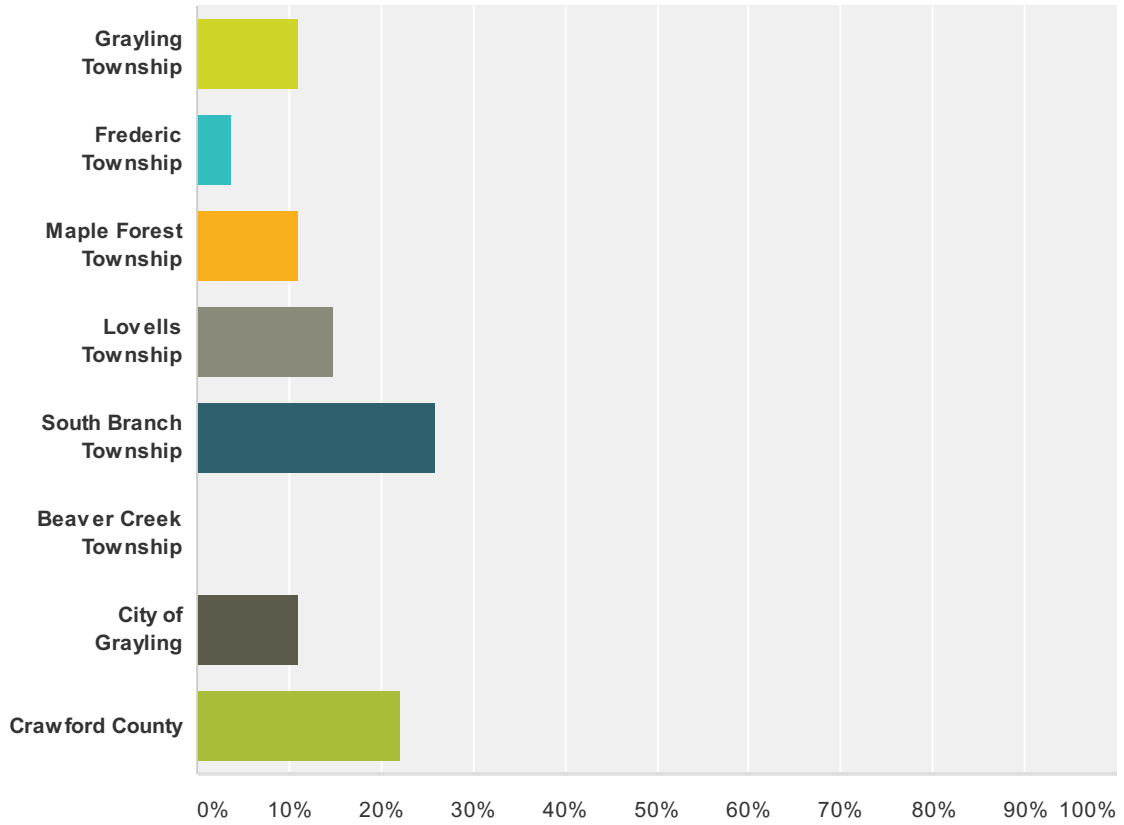
Answer Choices	Responses
Aloha Township	0.00% 0
Beaugrand Township	0.00% 0
Benton Township	0.00% 0
Burt Township	0.00% 0
Ellis Township	4.76% 1
Forest Township	0.00% 0
Grant Township	0.00% 0
Hebron Township	0.00% 0
Inverness Township	0.00% 0
Koehler Township	0.00% 0
Mackinaw Township	9.52% 2
Mentor Township	0.00% 0
Mullett Township	4.76% 1
Munro Township	4.76% 1
Nunda Township	4.76% 1
Tuscarora Township	14.29% 3
Walker Township	0.00% 0
Waverly Township	0.00% 0
Wilmot Township	0.00% 0
City of Cheboygan	9.52% 2
Village of Mackinaw City	28.57% 6
Village of Wolverine	0.00% 0

Local Officials and Citizen's Survey for Northeast Michigan

Cheboygan County	19.05%	4
Total		21

Q30 Select the local unit of government (township, city, village or county) that you represent.

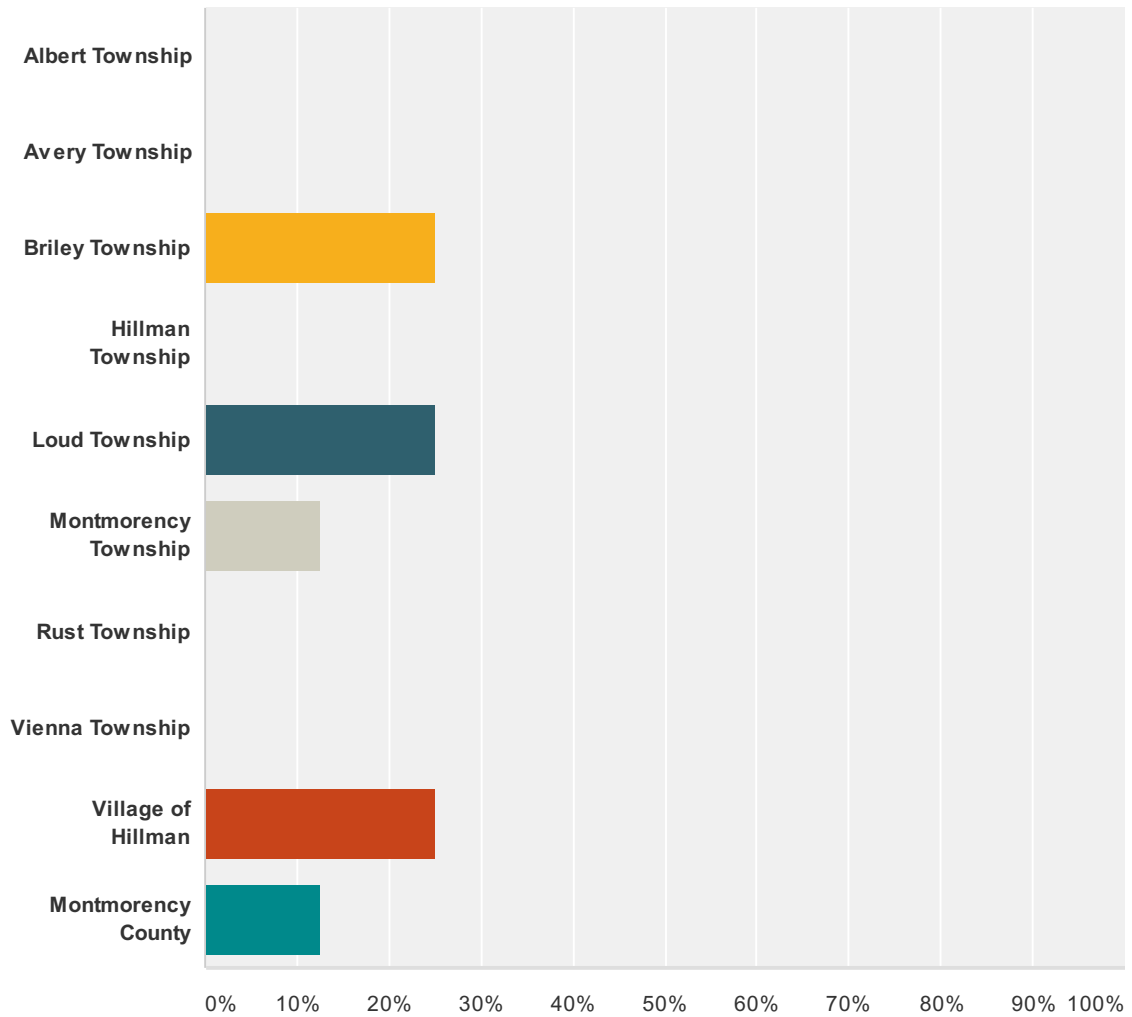
Answered: 27 Skipped: 435



Answer Choices	Responses	Count
Grayling Township	11.11%	3
Frederic Township	3.70%	1
Maple Forest Township	11.11%	3
Lovells Township	14.81%	4
South Branch Township	25.93%	7
Beaver Creek Township	0.00%	0
City of Grayling	11.11%	3
Crawford County	22.22%	6
Total		27

Q31 Select the local unit of government (township, city, village or county) that you represent.

Answered: 8 Skipped: 454



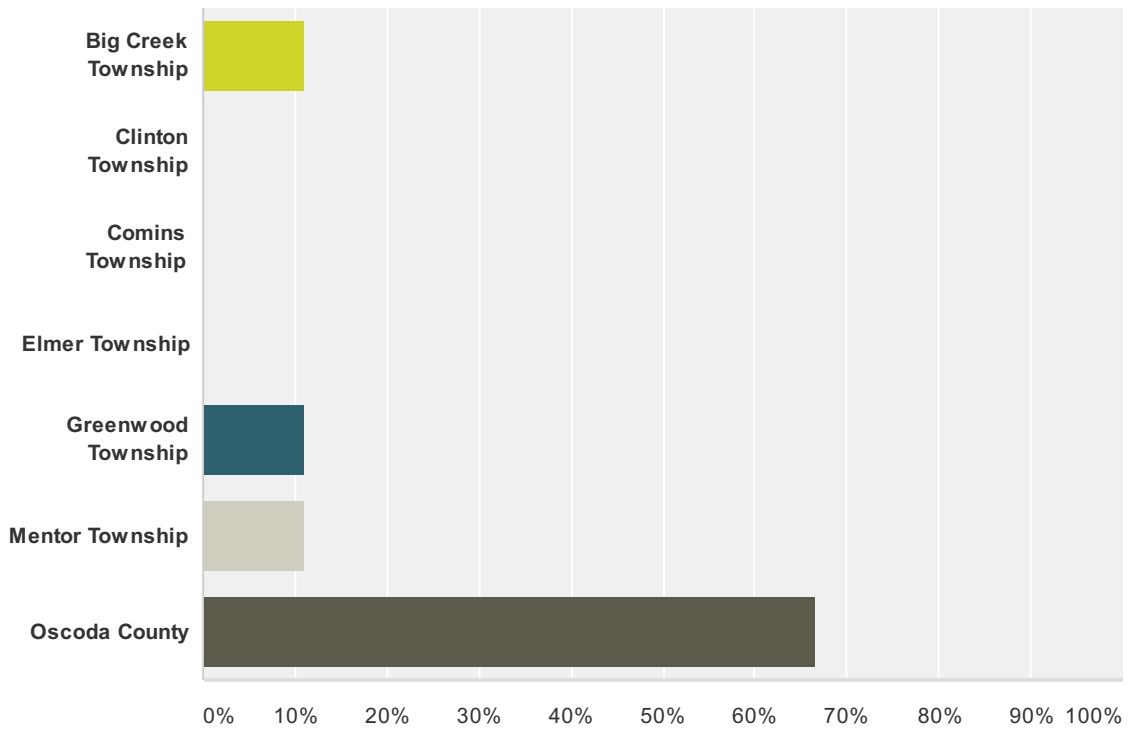
Answer Choices	Responses
Albert Township	0.00% 0
Avery Township	0.00% 0
Briley Township	25.00% 2
Hillman Township	0.00% 0
Loud Township	25.00% 2
Montmorency Township	12.50% 1
Rust Township	0.00% 0
Vienna Township	0.00% 0
Village of Hillman	25.00% 2

Local Officials and Citizen's Survey for Northeast Michigan

Montmorency County	12.50%	1
Total		8

Q32 Select the local unit of government (township, city, village or county) that you represent.

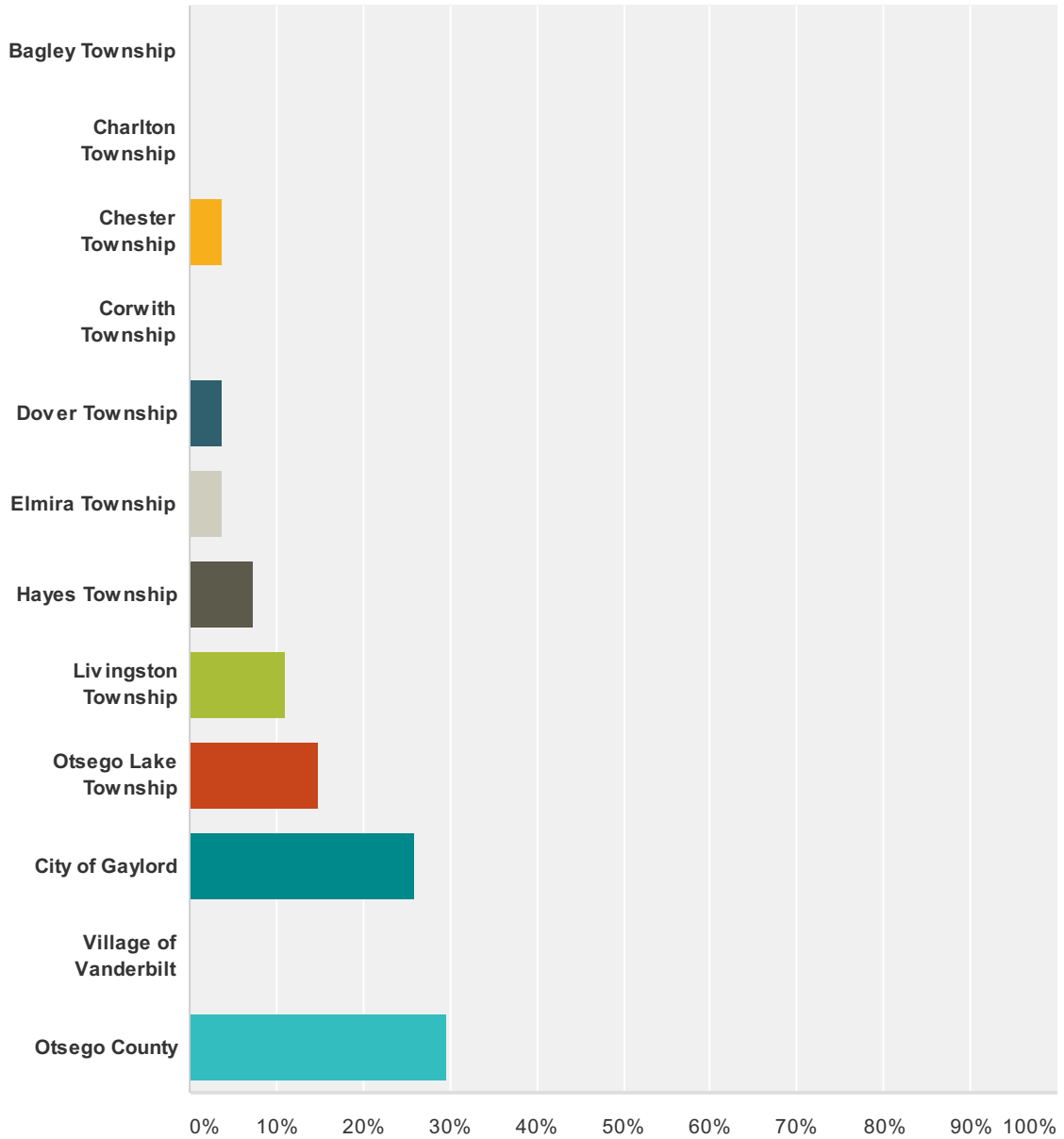
Answered: 9 Skipped: 453



Answer Choices	Responses
Big Creek Township	11.11% 1
Clinton Township	0.00% 0
Comins Township	0.00% 0
Elmer Township	0.00% 0
Greenwood Township	11.11% 1
Mentor Township	11.11% 1
Oscoda County	66.67% 6
Total	9

Q33 Select the local unit of government (township, city, village or county) that you represent.

Answered: 27 Skipped: 435



Answer Choices	Responses
Bagley Township	0.00% 0
Charlton Township	0.00% 0
Chester Township	3.70% 1
Corwith Township	0.00% 0
Dover Township	3.70% 1
Elmira Township	3.70% 1

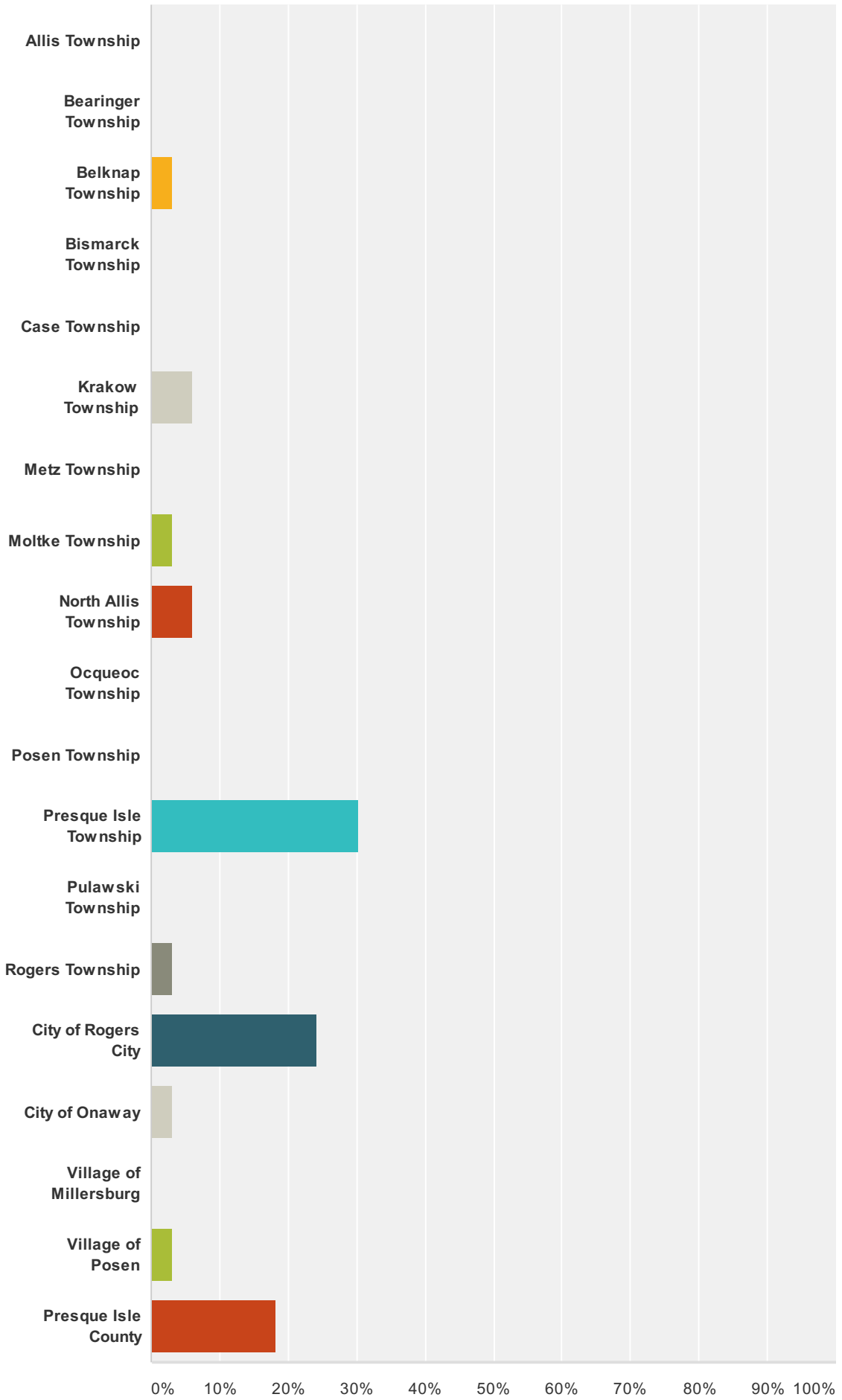
Local Officials and Citizen's Survey for Northeast Michigan

Hayes Township	7.41%	2
Livingston Township	11.11%	3
Otsego Lake Township	14.81%	4
City of Gaylord	25.93%	7
Village of Vanderbilt	0.00%	0
Otsego County	29.63%	8
Total		27

**Q34 Select the local unit of government
(township, city, village or county) that you
represent.**

Answered: 33 Skipped: 429

Local Officials and Citizen's Survey for Northeast Michigan

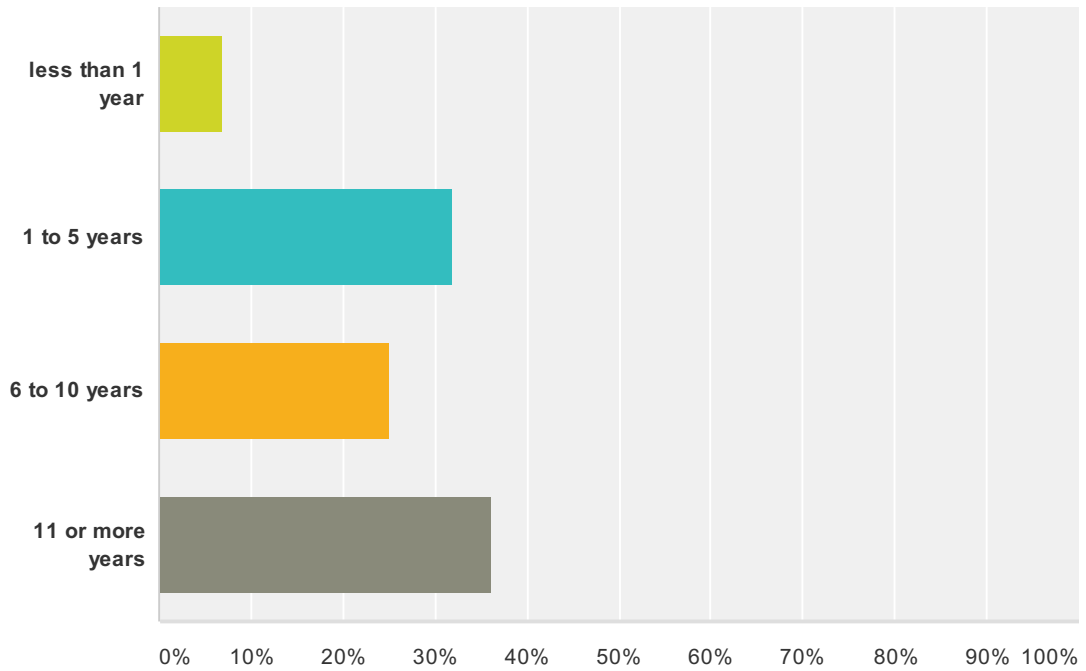


Local Officials and Citizen's Survey for Northeast Michigan

Answer Choices	Responses	
Allis Township	0.00%	0
Bearinger Township	0.00%	0
Belknap Township	3.03%	1
Bismarck Township	0.00%	0
Case Township	0.00%	0
Krakow Township	6.06%	2
Metz Township	0.00%	0
Moltke Township	3.03%	1
North Allis Township	6.06%	2
Ocqueoc Township	0.00%	0
Posen Township	0.00%	0
Presque Isle Township	30.30%	10
Pulawski Township	0.00%	0
Rogers Township	3.03%	1
City of Rogers City	24.24%	8
City of Onaway	3.03%	1
Village of Millersburg	0.00%	0
Village of Posen	3.03%	1
Presque Isle County	18.18%	6
Total		33

Q35 How long have you served on the council/board/commission?

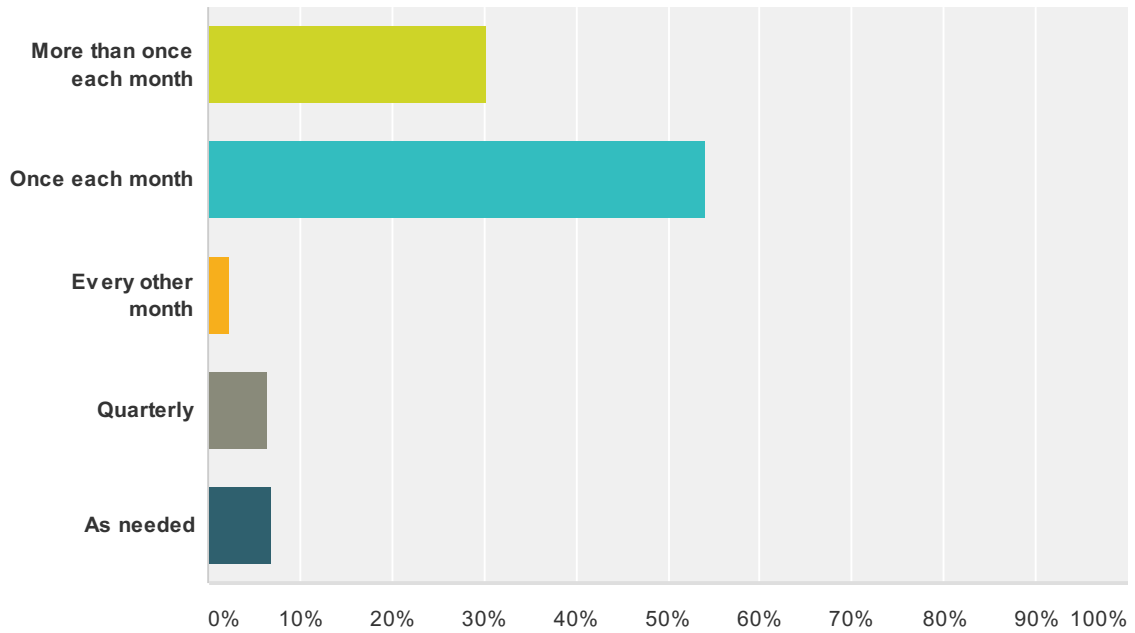
Answered: 172 Skipped: 290



Answer Choices	Responses	
less than 1 year	6.98%	12
1 to 5 years	31.98%	55
6 to 10 years	25.00%	43
11 or more years	36.05%	62
Total		172

Q36 How often does the council/board/commission meet?

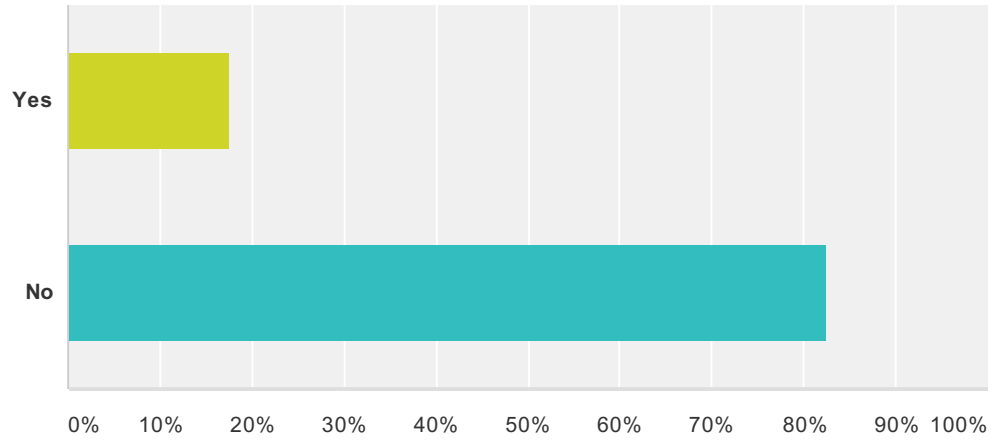
Answered: 172 Skipped: 290



Answer Choices	Responses	
More than once each month	30.23%	52
Once each month	54.07%	93
Every other month	2.33%	4
Quarterly	6.40%	11
As needed	6.98%	12
Total		172

Q37 Have you completed the Michigan Citizen Planner Program?

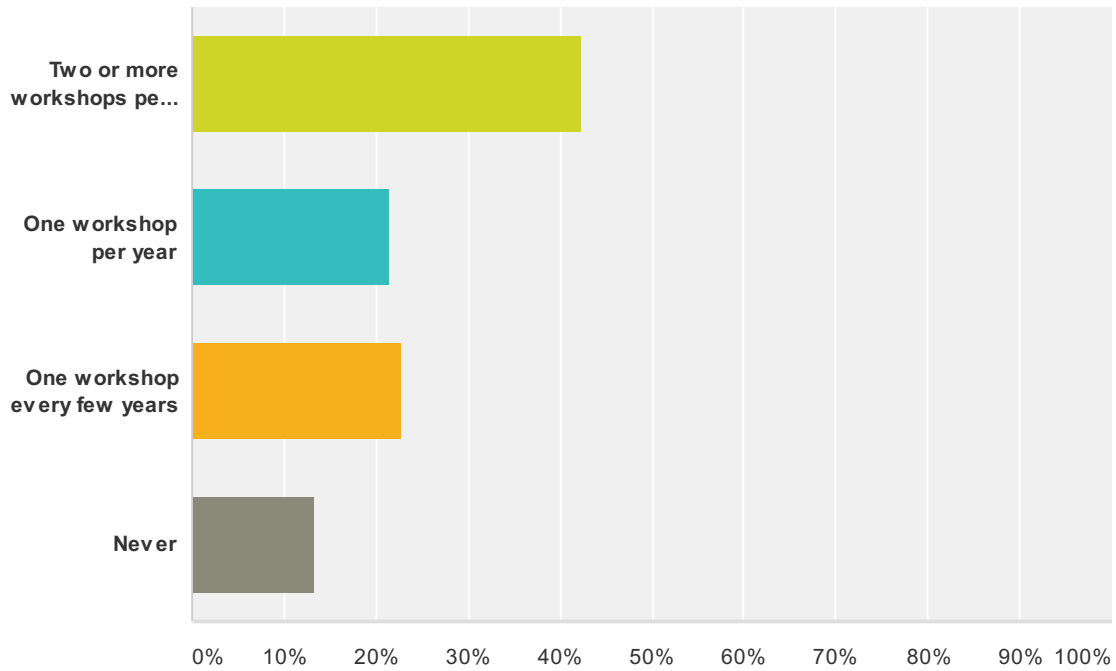
Answered: 166 Skipped: 296



Answer Choices	Responses
Yes	17.47% 29
No	82.53% 137
Total	166

Q38 Training On average, how often do you attend training workshops?

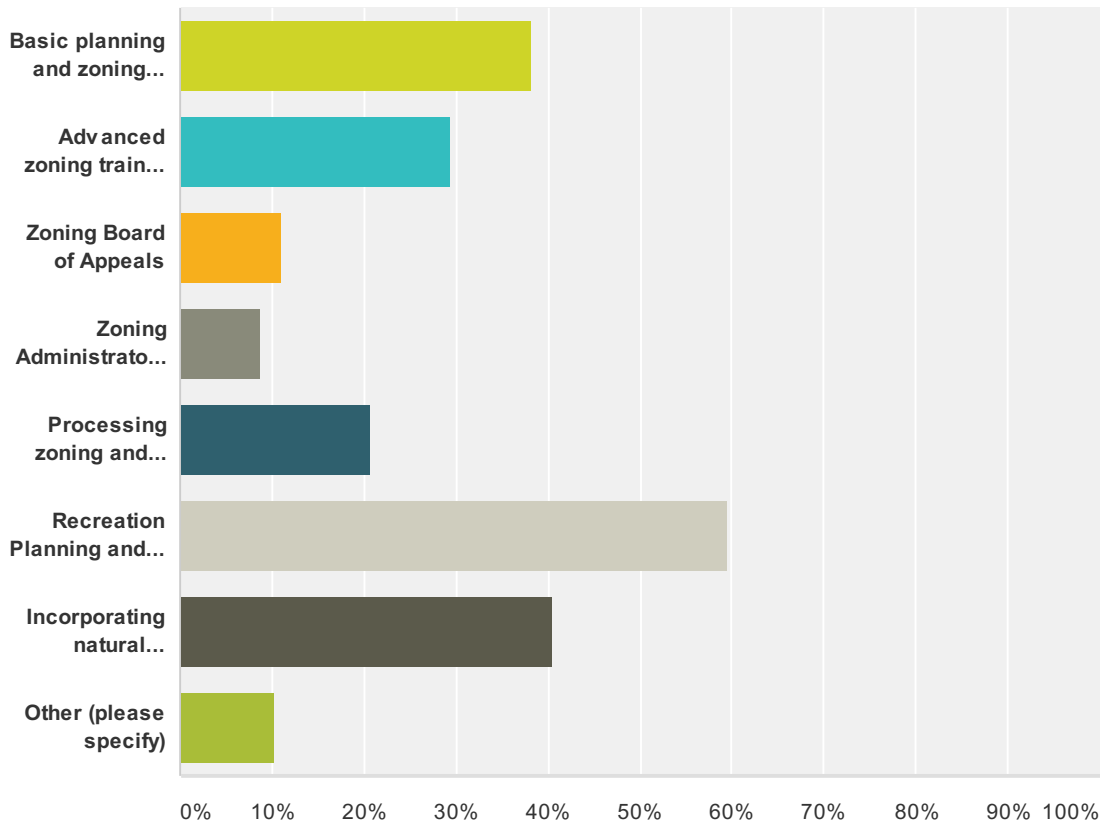
Answered: 172 Skipped: 290



Answer Choices	Responses	
Two or more workshops per year	42.44%	73
One workshop per year	21.51%	37
One workshop every few years	22.67%	39
Never	13.37%	23
Total		172

Q39 Please select training and workshops you'd be interested in attending. Select all that apply.

Answered: 136 Skipped: 326



Answer Choices	Responses
Basic planning and zoning training	38.24% 52
Advanced zoning training (site plan reviews, special use permits, communication towers, mining)	29.41% 40
Zoning Board of Appeals	11.03% 15
Zoning Administrator Basic Training	8.82% 12
Processing zoning and blight violations	20.59% 28
Recreation Planning and Grants	59.56% 81
Incorporating natural resource protection into your master plan and zoning ordinance	40.44% 55
Other (please specify)	10.29% 14

Total Respondents: 136

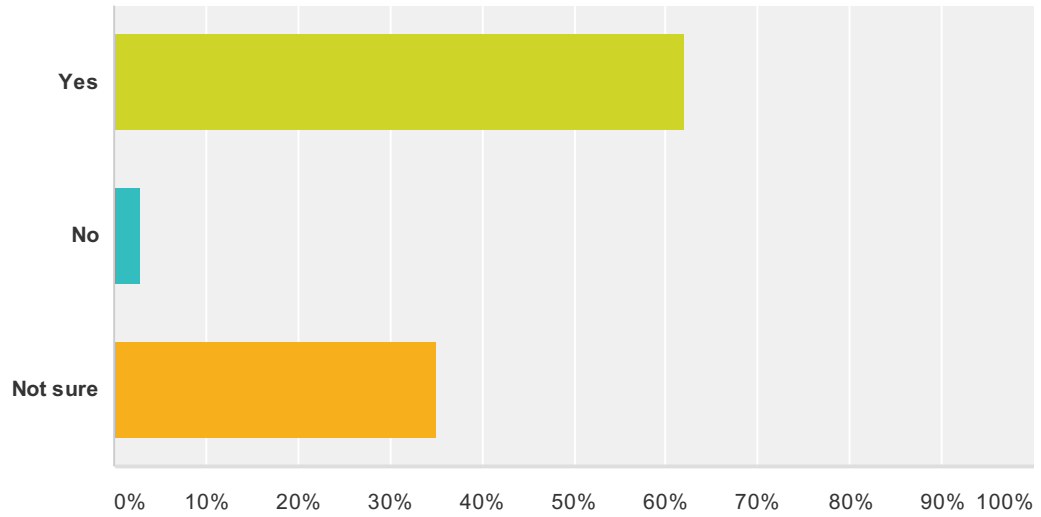
#	Other (please specify)	Date
1	clerk trainings	4/7/2014 6:28 PM
2	Planning and Zoning members to attend these	2/21/2014 11:16 AM

Local Officials and Citizen's Survey for Northeast Michigan

3	Less Government Restrictions on Personal Property	2/18/2014 2:51 PM
4	finance	2/18/2014 12:33 PM
5	How to forecast and plan for future needs	2/13/2014 10:05 AM
6	futile	2/12/2014 7:47 AM
7	MTA Conferences	2/4/2014 11:09 PM
8	Capital Improvement Planning	1/30/2014 1:25 PM
9	placemaking	1/29/2014 11:54 AM
10	economic development & THE ENVIRONMENT	1/29/2014 9:42 AM
11	environmental teaching	1/28/2014 3:52 PM
12	Smart Zoning, Redevelopment Ready Communities, Trail Towns, and lots of other topics.	1/28/2014 2:50 PM
13	Main Street	1/28/2014 2:03 PM
14	I have been involved in township government for 29 years.	1/21/2014 2:02 PM

Q40 If these workshops were held in Northeast Michigan and costs were reasonable (\$50-\$70 per workshop) would you attend?

Answered: 168 Skipped: 294



Answer Choices	Responses	
Yes	61.90%	104
No	2.98%	5
Not sure	35.12%	59
Total		168