



Northeast Region



Road & Trail Bicycling Guide

ALCONA - ALPENA - CHEBOYGAN
CRAWFORD - IOSCO - MONTMORENCY
OGEMAW - OSCODA - OTSEGO
PRESQUE ISLE - ROSCOMMON
COUNTIES



Map Information
Map produced by:
NORTHEAST MICHIGAN COUNCIL OF GOVERNMENTS
121 E. Mitchell, PO Box 457
Gaylord, MI 49734
989-732-3551, Fax 989-732-5578
www.nemcog.org

With funding from:
Michigan Department of Transportation

MDOT
Providing the highest quality of integrated transportation services for economic benefit and improved quality of life. The Michigan Department of Transportation provides information and planning assistance for nonmotorized transportation facilities.

To order additional maps, please visit the Michigan Department of Transportation website at:
www.michigan.gov/ndot-billing

This map is made possible through the Federal Highway Administration and published with Federal Highway funding. 16,000 copies printed at a cost of \$7,638 or \$0.48 per copy.

US Department of Transportation
Federal Highway Administration

Copyright: State of Michigan, 2006. All Rights Reserved.

Mackinac City

1" = 1/4 Mile

Cheboygan

1" = 3/4 Mile

Rogers City to Hoelt State Park

1" = 3/4 Mile

Alpena

1" = 1/2 Mile

Road Network

Vehicle Traffic Volume* - vehicles per day

Light (below 2,500)	4 or greater paved shoulder of like size
Medium (2,500 - 10,000)	
Heavy (above 10,000)	
Limited Access Highway	
Gravel Roads	
Minor Roads/No Data	

*Traffic volumes are estimated on an average 24-hour period. Rush hour (peak period) traffic volume can be much greater than at other times of the day. Traffic volume also varies by season and day of the week.

**Minor roads generally have lower traffic volume but road width and surface type may make them less appropriate as a bike route. Consult local county road commissions for more information. www.micountyroads.org

Trails

Paved Multi-Use Trail	Blue line with white dashes
Unpaved Multi-Use Trail	Blue line with black dashes
Foot Trail	Red dashed line
Snowmobile Trail	Black dashed line

Recreational Facilities

Campground	Green tent icon
Shower	Blue shower icon
Picnic Facility	Green picnic table icon
Local Hiking Trail	Green line with black dashes
Local Bike Trail	Blue line with white dashes
Restrooms	Green toilet icon
Swimming	Blue water icon
Local Ski Trail	Green line with red dashes
Local Snowmobile Trail	Black dashed line

Points of Interest

Medical Facility	Blue cross icon
Summit	Black triangle icon
Lighthouse	Black lighthouse icon
Trail Head	Black arrow icon
Ferry Service	Black ferry icon
Wildlife Viewing/Game Preserve	Green tree icon
Other Points of Interest	Black dot icon

Services

CITY/VILLAGE NAME Full Service (food, restaurants, and lodging)	Red square icon
City/Village Name Some Services (restaurants, food)	Yellow square icon
City/Village Name No Services	White square icon

Land Use

County Boundaries	Black outline
Cities/Villages	Red outline
Huron National Forest	Green area
State Forest/State Park/State Protected Land	Light green area
State Military Land	Dark green area
The Nature Conservancy	Light blue area
Artillery Range (Camp Grayling)	Red hatched area
Lakes	Blue area
Rivers	Blue line

0 2 4 6 8 Miles
1" = 3 miles

TOURISM RESOURCES

Alpena Area CVB www.alpenacvb.com
Atlanta Area Chamber of Commerce www.atlantamichigan.com
Cheboygan Area Chamber of Commerce www.cheboygan.com
Gaylord Area Convention & Tourism Bureau www.gaylordmichigan.net
Grayling Area Visitors Council www.grayling-mi.com
Higgins Lake - Roscommon Chamber of Commerce www.hltcc.com
Houghton Lake Area Tourism & Convention Bureau www.visitoughtonlake.com
Huron Shores Chamber of Commerce www.huronshoreschamber.com
Indian River Tourist Bureau www.irtourism.com
Mackinaw Area Tourist Bureau www.mackinawcity.com
Oscoda CVB www.oscodacvb.com
Presque Isle County Tourism Council www.presqueisle.com
Tawas Bay Tourist & Convention Bureau www.tawas.com
West Branch/Ogemaw County Travelers & Visitors Bureau www.wbcbvb.com

Bicycle Resources

Michigan Department of Natural Resources
MDNR promotes the development of trail systems throughout the state. They will work with local agencies in trail development, planning and design, and administer a number of funding programs.
www.michigan.gov/dnr

Michigan Mountain Biking Association
MMBA promotes responsible mountain biking and works toward the goal of common land access and natural resource protection through interaction with policy makers, the cycling industry, race promoters, mountain bikers and other trail users.
www.mmba.org
(248) 288-3753

League of Michigan Bicyclists
LMB's mission is to make Michigan a more bicycle-friendly state by promoting favorable recognition of bicycling, improved facilities, tours and events, partnerships with related groups, "pro-bicycling" legislation, regulation and implementation, and the education of stakeholders.
www.lmb.org
(517) 334-9108

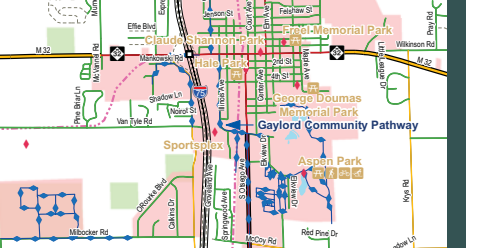
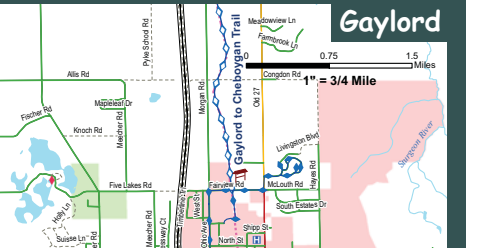
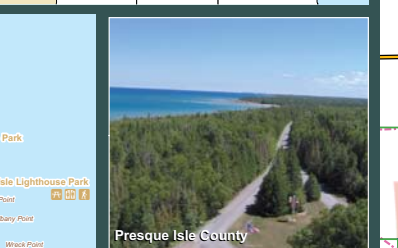
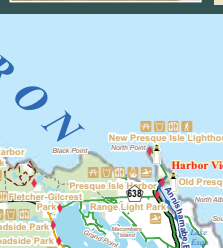

Thunder Bay Trails Association
The mission of the TBTA is to promote and protect non-motorized trail systems in Alpena County and adjoining areas and reflect their recreational significance for enjoyment, education and adventure to area citizens.
www.thunderbaytrails.org

Top of Michigan Trails Council
The mission of the Trails Council is to advocate and facilitate the development of a network of multi-purpose trails in Northern Lower Michigan.
www.trailsCouncil.org
(231) 348-8280

Rails to Trails Conservancy
RTC works with local recreation and conservation agencies to preserve rail corridors for conservation and recreational uses. This organization promotes the conversion of abandoned railroad rights-of-way to recreational trails through public education, advocacy, and technical assistance to grassroots organizations.
www.railtrails.org
(614) 837-4782

Michigan Trails and Greenways Alliance
MTGA fosters and facilitates the creation of an interconnected statewide system of trails and greenways for recreation, health, transportation, economic development and environmental/cultural preservation purposes.
www.michigantrails.org
(517) 485-6022

Trail Atlas of Michigan
Dennis R. Hansen



Before You Use This Map

This map has been developed by the Northeast Michigan Council of Governments as an aid to bicyclists and is not intended to be a substitute for a person's own use of responsible care. The user of this map bears full responsibility for his or her own safety. NEMCOG makes no express or implied guarantee as to the safety or condition of the roads and paths shown and has no responsibility for maintaining them. Conditions indicated on the map are subject to change. Be prepared to make your own assessment of traffic, roads, and trails and plan routes appropriate to your riding skills.

All public and private entities and persons involved in the creation of this map disclaim responsibility and shall not be answerable or held accountable in any manner for loss, damage, or injury that may be suffered as the result of the use of this map.

Where to Bike

On the Road

Bicycles are permitted on all Michigan highways and roads, EXCEPT limited access freeways or unless otherwise posted. Bicycles are allowed on all road systems including those in State Forests, State Parks, and National Forests.

State Park Trails

Bicycles are allowed on specified trails in State Parks. Call the individual park or the MI Department of Natural Resources, Parks Division, (517) 373-9900 for maps of trails and further information.
www.michigan.gov/dnr

State Forest Trails

Bicycles are allowed on most State Forest trails. For more information and a map, contact the MI Department of Natural Resources, Forest, Mineral & Fire Management Division, (517) 373-1275.
www.michigan.gov/dnr

National Forest Trails

Bicycles are allowed on National Forest trails except where posted. Trails in the Huron National Forest open to foot traffic only include the Hoelt Lake Foot Trail, Reed Lake Foot Trail Area, and Conair Trails. Contact the Huron National Forest (800) 821-6263.
www.fs.fed.us/nl/hnmt

Local Trails

Many local communities have developed their own trail systems. Rules and regulations vary by each community and trail.

Huron Greenways Trail Designation

The Huron Greenways system is a collection of existing land and water trails and routes linking public lands found in the coastal portions of Alpena, Alpena, Cheboygan and Presque Isle Counties. The system encompasses some already existing trails and follows selected roads in other areas. Contact the Northeast Michigan Council of Governments for more information (899) 732-3551
www.nemcog.org/hurongreenways