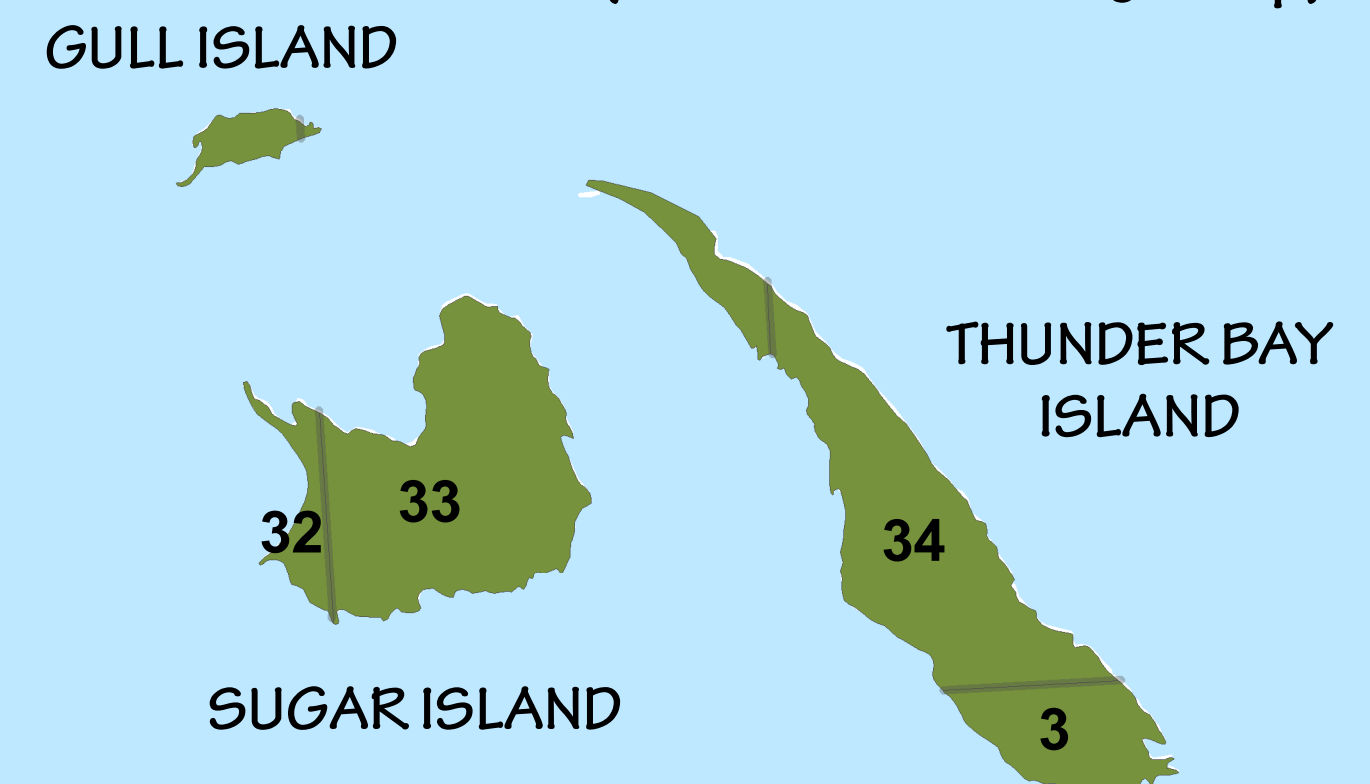


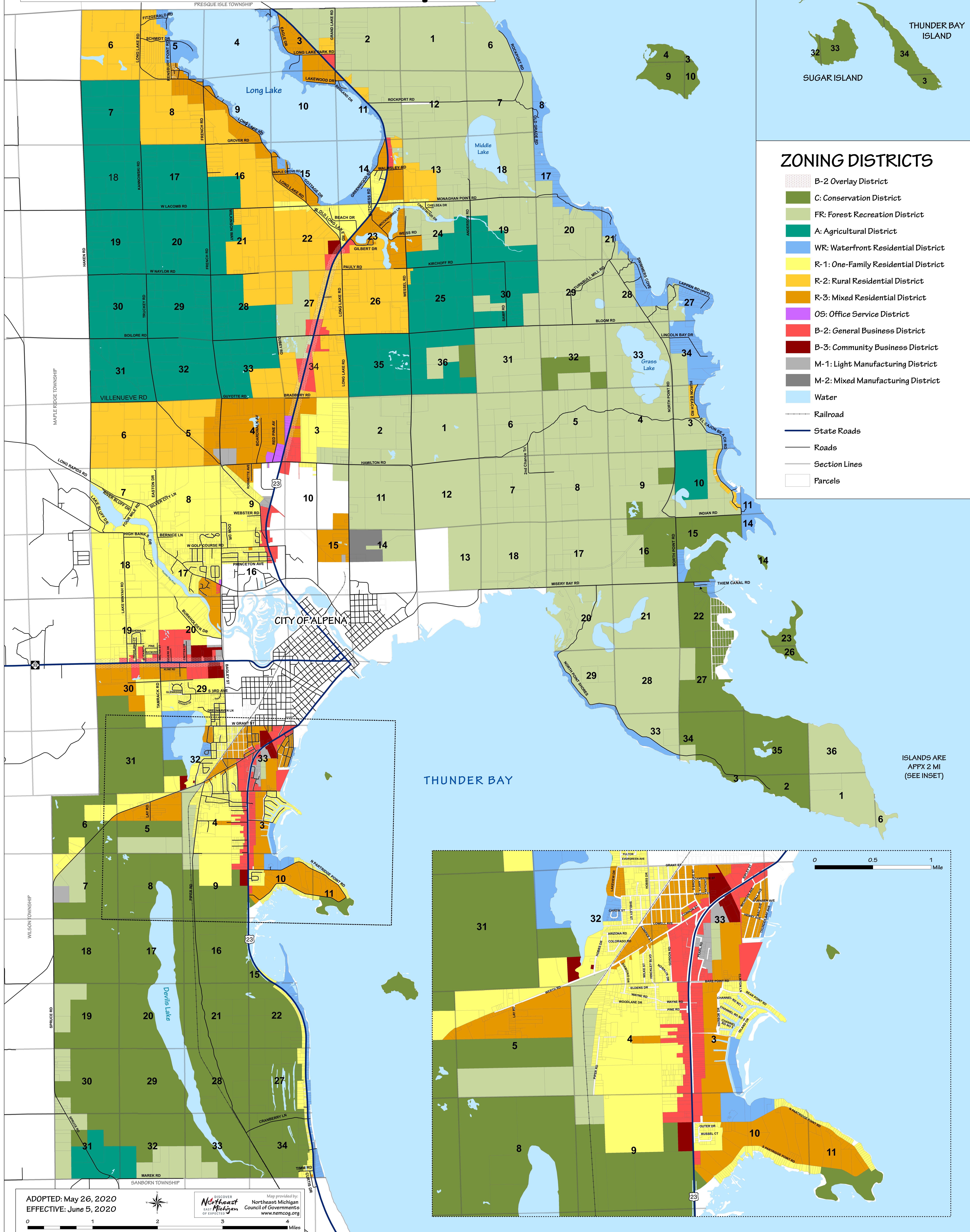
Zoning Map

Islands Inset (Same scale as large map)

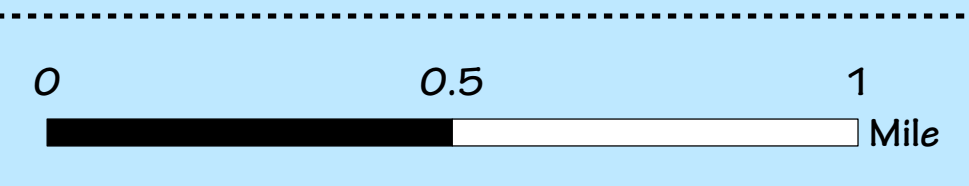


ZONING DISTRICTS

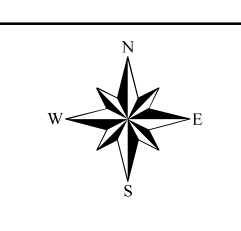
- B-2 Overlay District
- C: Conservation District
- FR: Forest Recreation District
- A: Agricultural District
- WR: Waterfront Residential District
- R-1: One-Family Residential District
- R-2: Rural Residential District
- R-3: Mixed Residential District
- OS: Office Service District
- B-2: General Business District
- B-3: Community Business District
- M-1: Light Manufacturing District
- M-2: Mixed Manufacturing District
- Water
- Railroad
- State Roads
- Roads
- Section Lines
- Parcels



ISLANDS ARE
 APPX 2 MI
 (SEE INSET)



ADOPTED: May 26, 2020
 EFFECTIVE: June 5, 2020



Map provided by:
 Northeast Michigan
 Council of Governments
 www.nemcog.org

