

### Where to Ride

**On the Road:**  
Bicycles are permitted on all Michigan highways and roads EXCEPT limited-access freeways or unless otherwise posted. Bicycles are allowed on all road systems, including those in state forests, state parks, national forests and national parks.

**State Park Trails:**  
Bikes are currently allowed on all paved and non-paved roads in Michigan state parks. Bikes may also be ridden on designated bike paths. Mountain bikes are allowed only on marked trails designated for mountain-bike use. For general recreation questions, please e-mail DNR ParksAndRecreation@Michigan.gov or call the Michigan Department of Natural Resources, Parks and Recreation Division at 517-284-7275 (517-284-7275 FAX). www.Michigan.gov/DNR

**State Forests:**  
Bicycles are allowed on most state forest trails. For more information, contact Michigan DNR Forest Improvement and Cultivate: Forest Resources at 517-284-5906. www.Michigan.gov/DNR

**State Game Areas:**  
Bicycles are allowed on designated trails and areas in state game areas. For general questions, contact Michigan DNR Wildlife Division at 517-284-9453. www.Michigan.gov/DNR

**Local Trail Systems:**  
Many communities have developed their own trail systems. Rules and regulations vary by each individual trail and community. Contact the appropriate jurisdiction for more information.

**Wilderness Areas:**  
Bicycles are prohibited in national wilderness areas.

**National Forest Trails:**  
Bicycles are allowed on National Forest trails except where posted. Some trails may be open to foot traffic only. Contact Huron-Manistee National Forest: 800-421-6263. www.fs.usda.gov/north

**North Country Trail:**  
The entire North Country Trail is open to hiking; however, only portions are open to mountain biking. North Country Trail Association at 616-897-5987 or toll-free at 866-445-3828. www.northcountrytrail.org

**Iron Belle Trail - Hiking Route:**  
The Iron Belle Trail - Hiking Route travels from Ironwood to Belle Isle and follows the North Country Trail in Emmet, Charlevoix, Antrim, Kalkaska, Wexford, and Manistee Counties. For information, contact the Michigan Department of Natural Resources, Parks and Recreation Division at 517-284-7275. www.Michigan.gov/ironBelle

**Ferry or Bridge Crossings:**  
Mackinac Bridge: Bicycles are not allowed on the Mackinac Bridge. Contact the Mackinac Bridge Authority for assistance transporting bicycles across the bridge. Please call 906-643-7600 or visit MackinacBridge.org

Shepler's Mackinac Island Ferry: Please call 800-828-6157 for more information or visit sheplersferry.com.

Star Line Mackinac Island Ferry: Please call 800-438-9892 for details and reservations or visit mackinacferry.com.

Beaver Island Boat Company: Call 231-448-2210 or visit bibco.com.

Ironton Ferry: Call 231-256-7200 or visit charlevoixcounty.org/ironton\_ferry

Manitou Islands Transit: Call 231-256-9061 or visit manitoutransit.com.

### Before You Use This Map

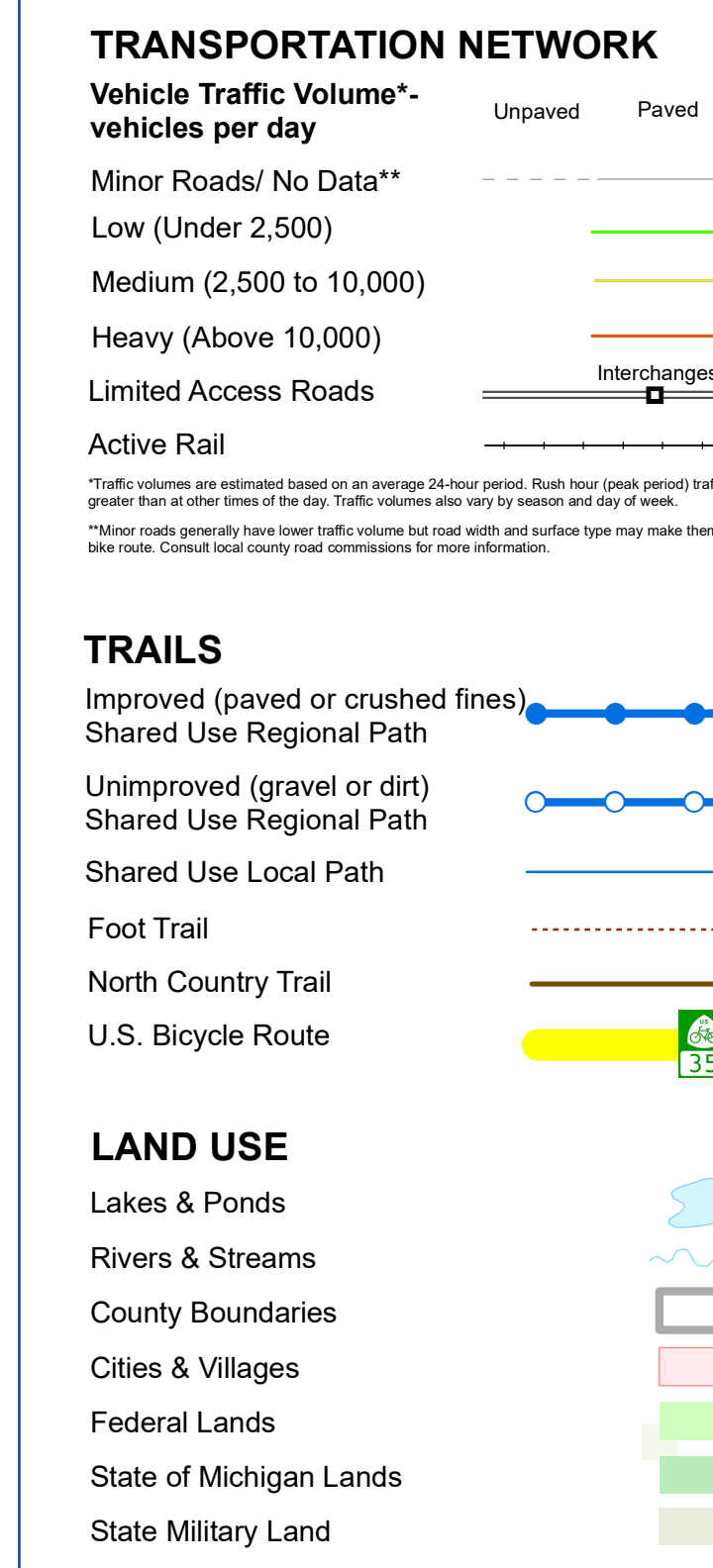
This map has been developed by Networks Northwest, in partnership with the Northeast Michigan Council of Governments, as an aid to bicyclists and is not intended to be a substitute for a person's use of reasonable care. The user of this map bears full responsibility for his or her own safety. Networks Northwest makes no express or implied guarantee as to the safety or condition of the roads and paths shown and has no responsibility for maintaining them. Conditions indicated on the map are subject to change. Be prepared to make your own assessment of traffic, roads, and trails and plan routes appropriate to your riding skills.

All public and private entities and persons involved in the creation of this map disclaim responsibility and shall not be answerable or held accountable in any manner for loss, damage, or injury that may be suffered as the result of the use of this map.

### Frankfort/Elberta



### Boyer City



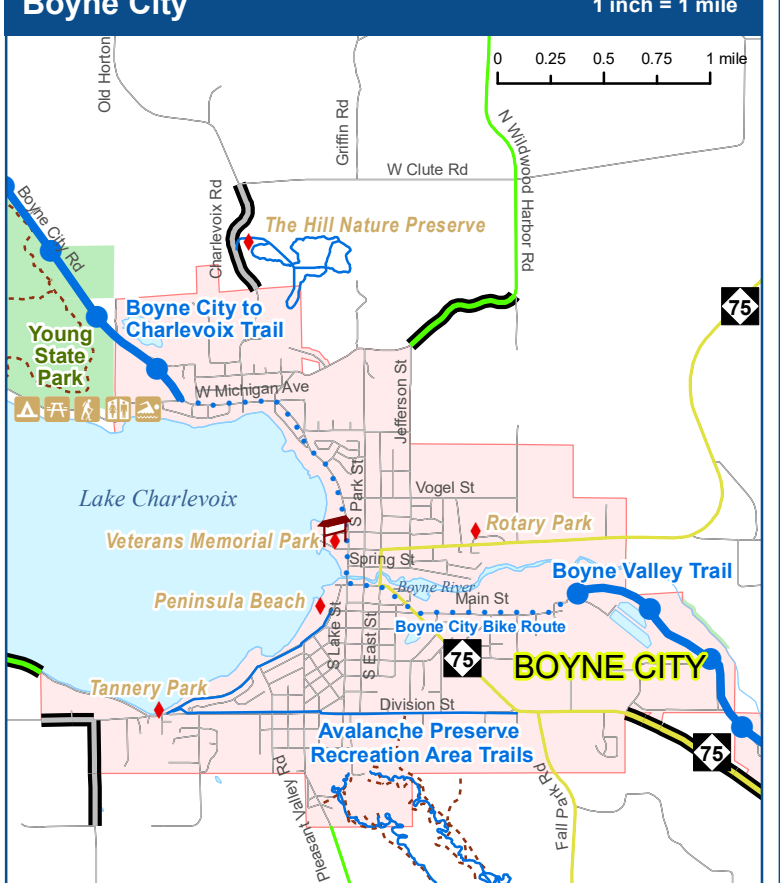
### Traverse City



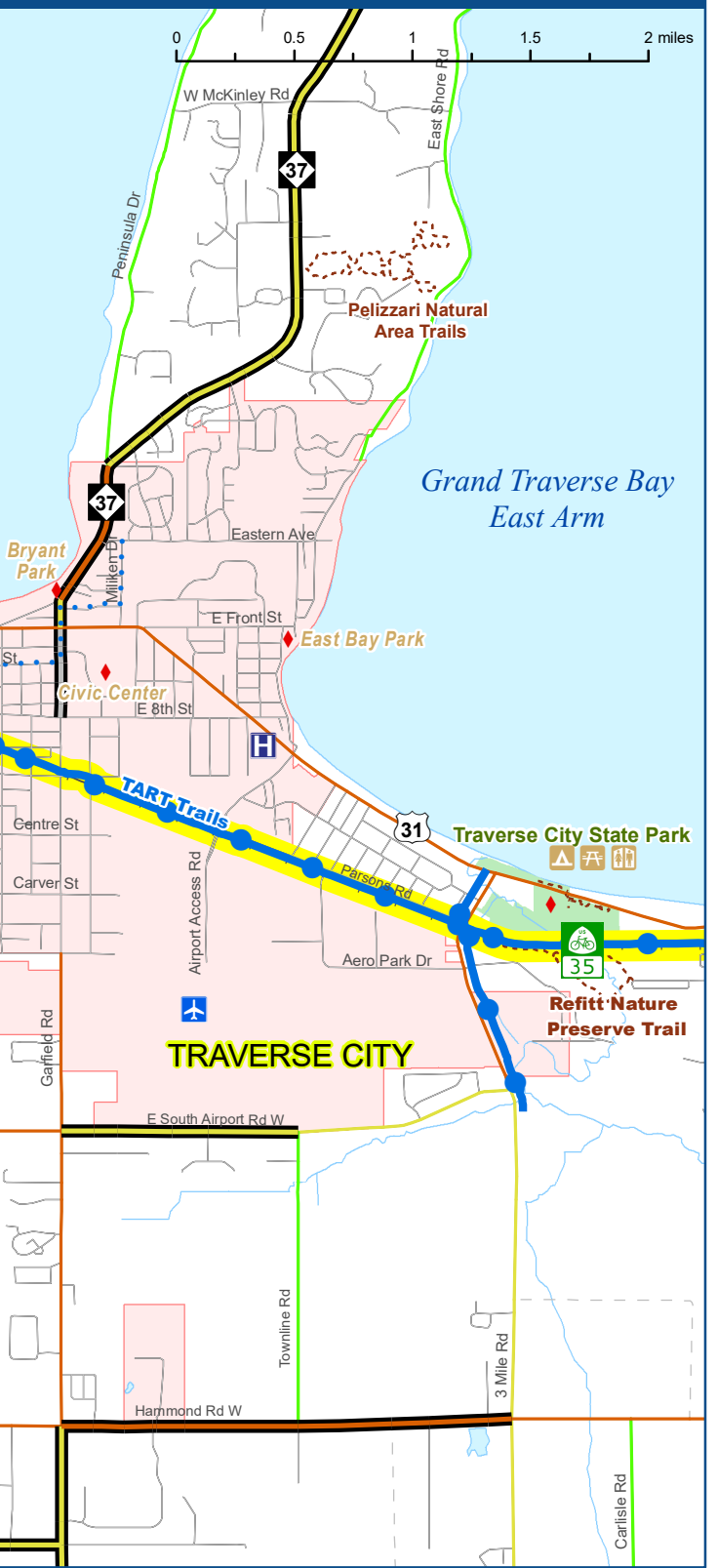
### Elk Rapids



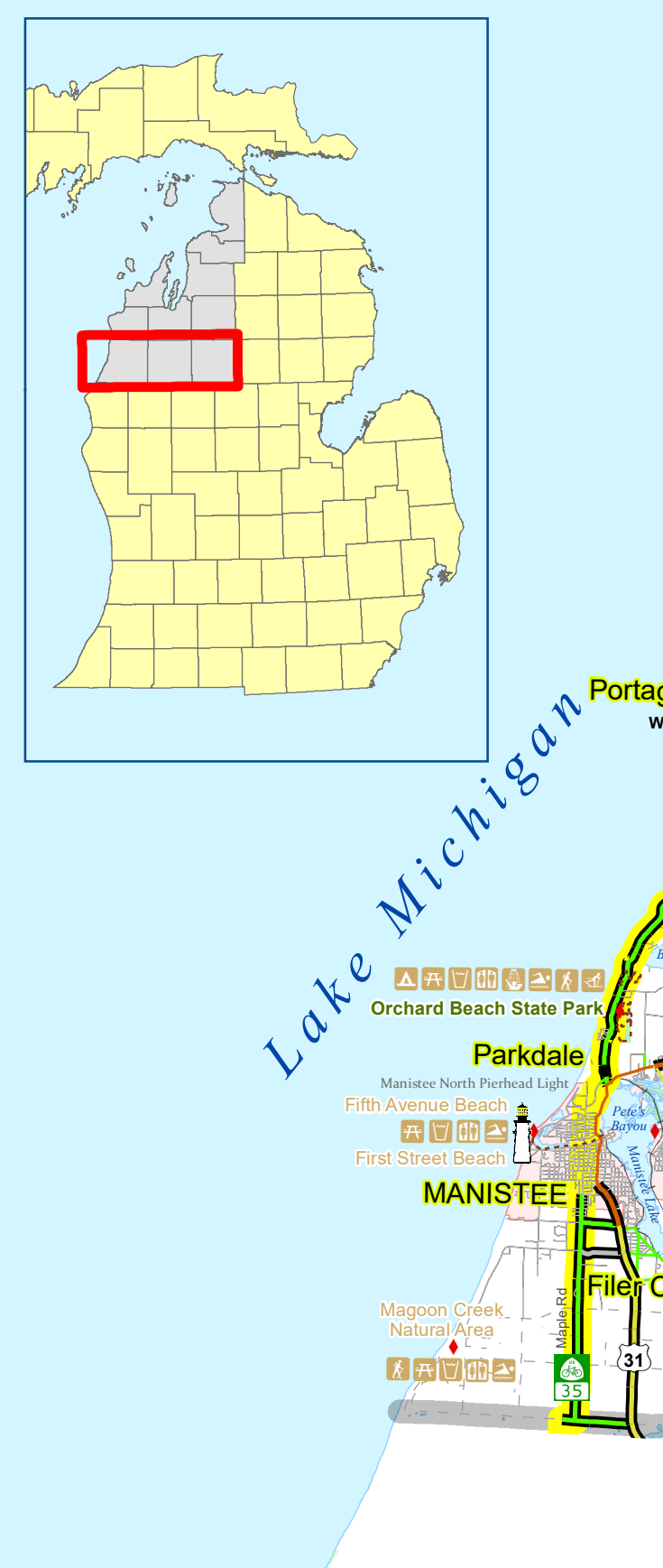
### Manistee



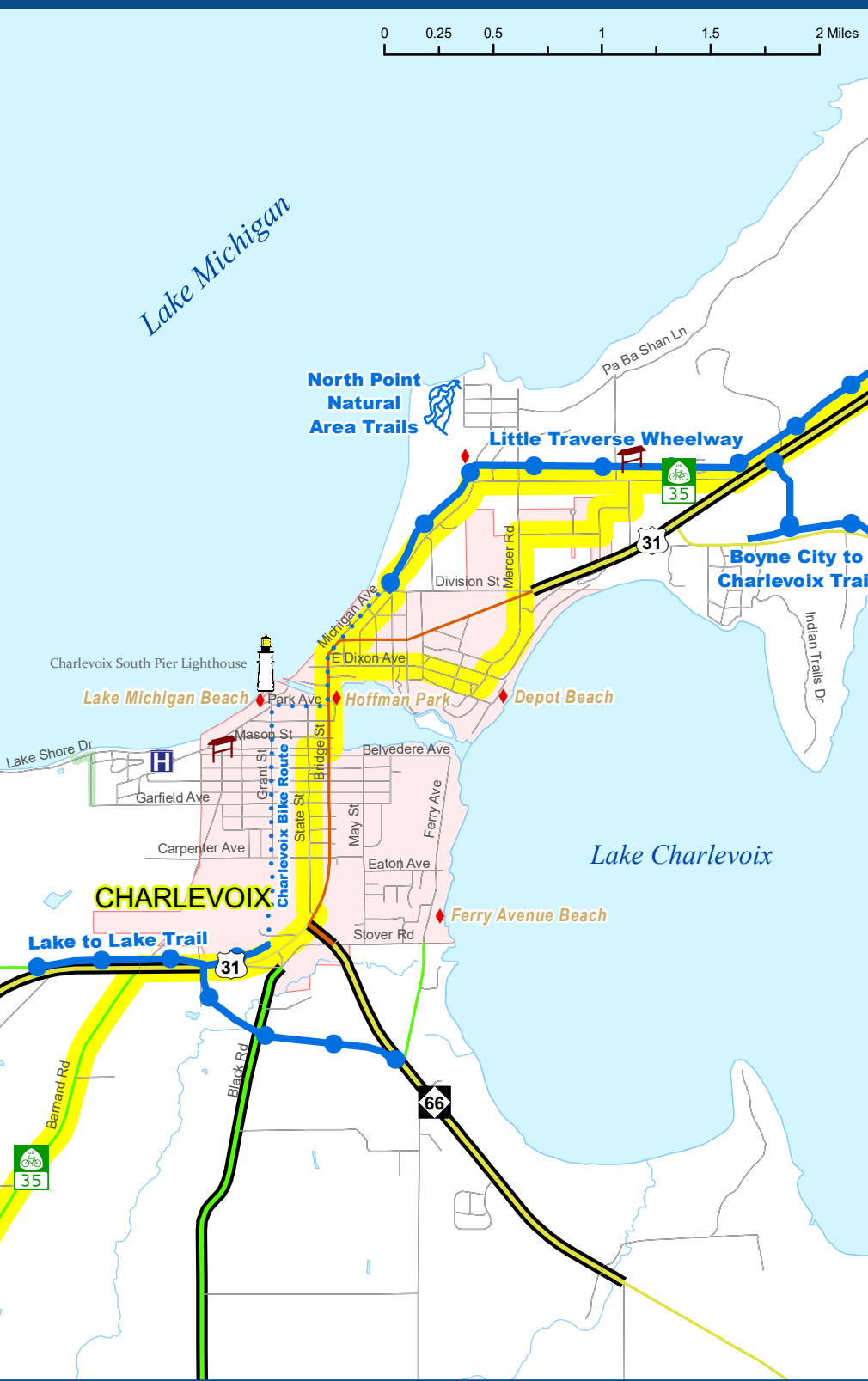
### Charlevoix



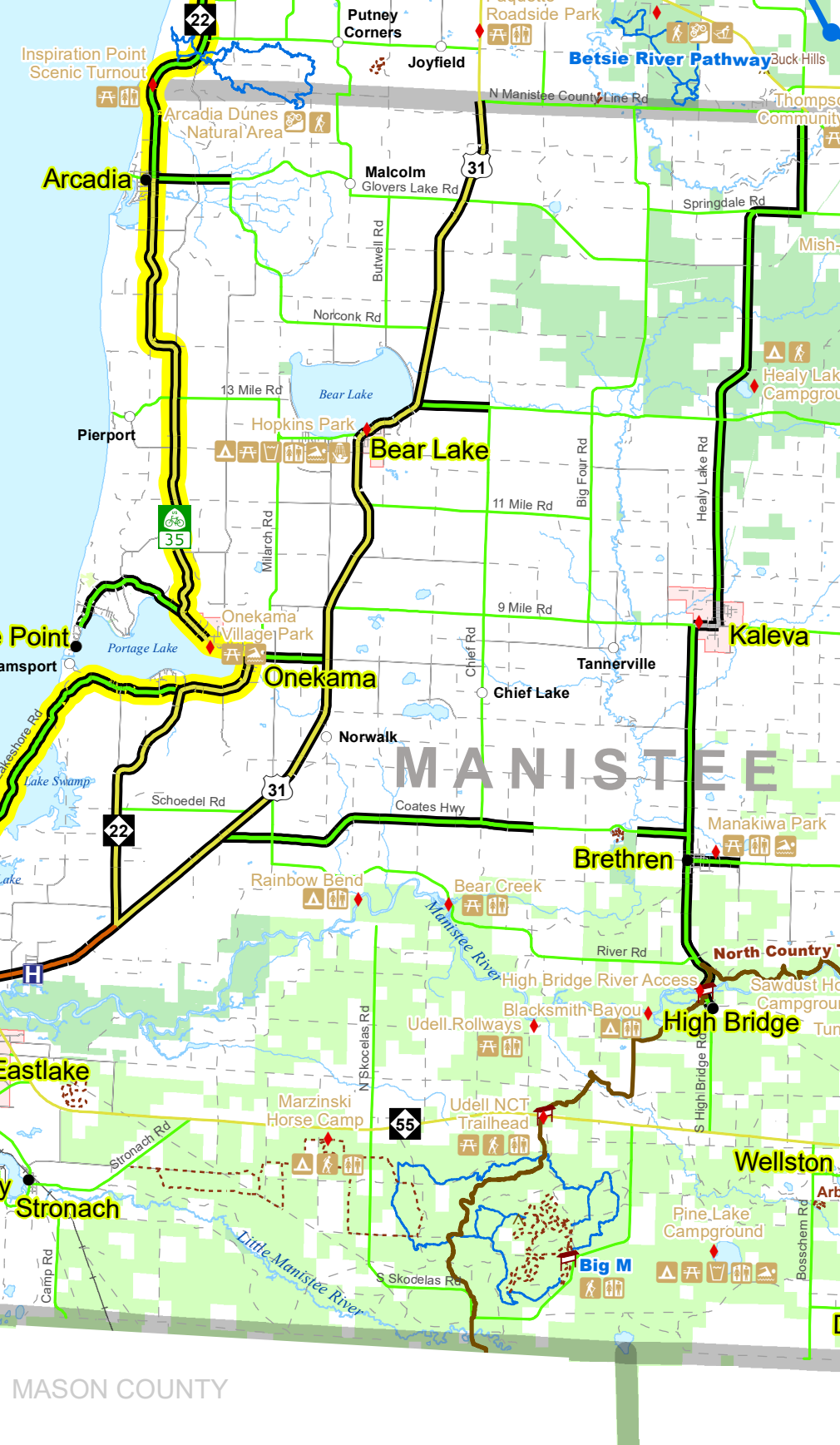
### Manistee



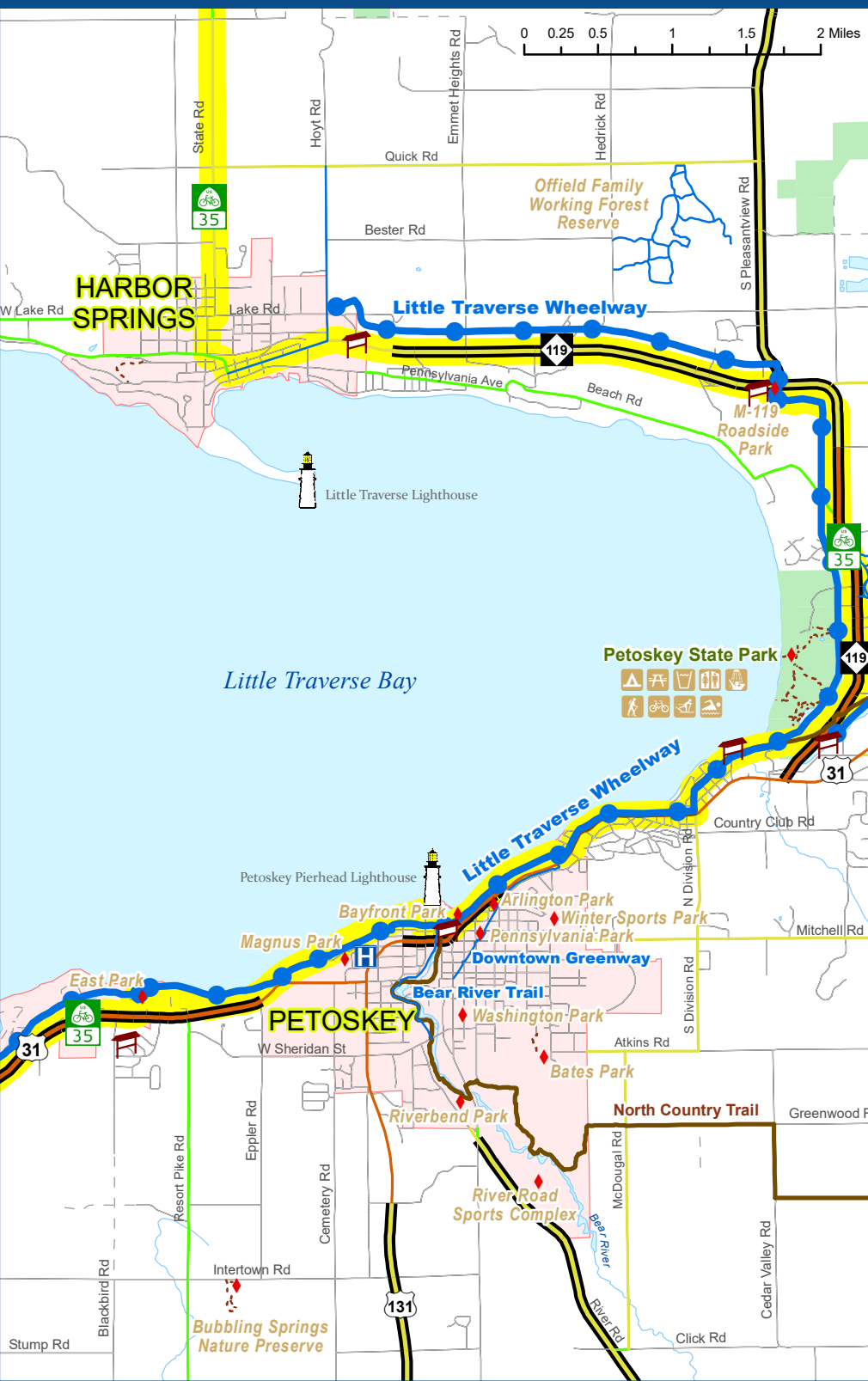
### Petoskey/Harbor Springs



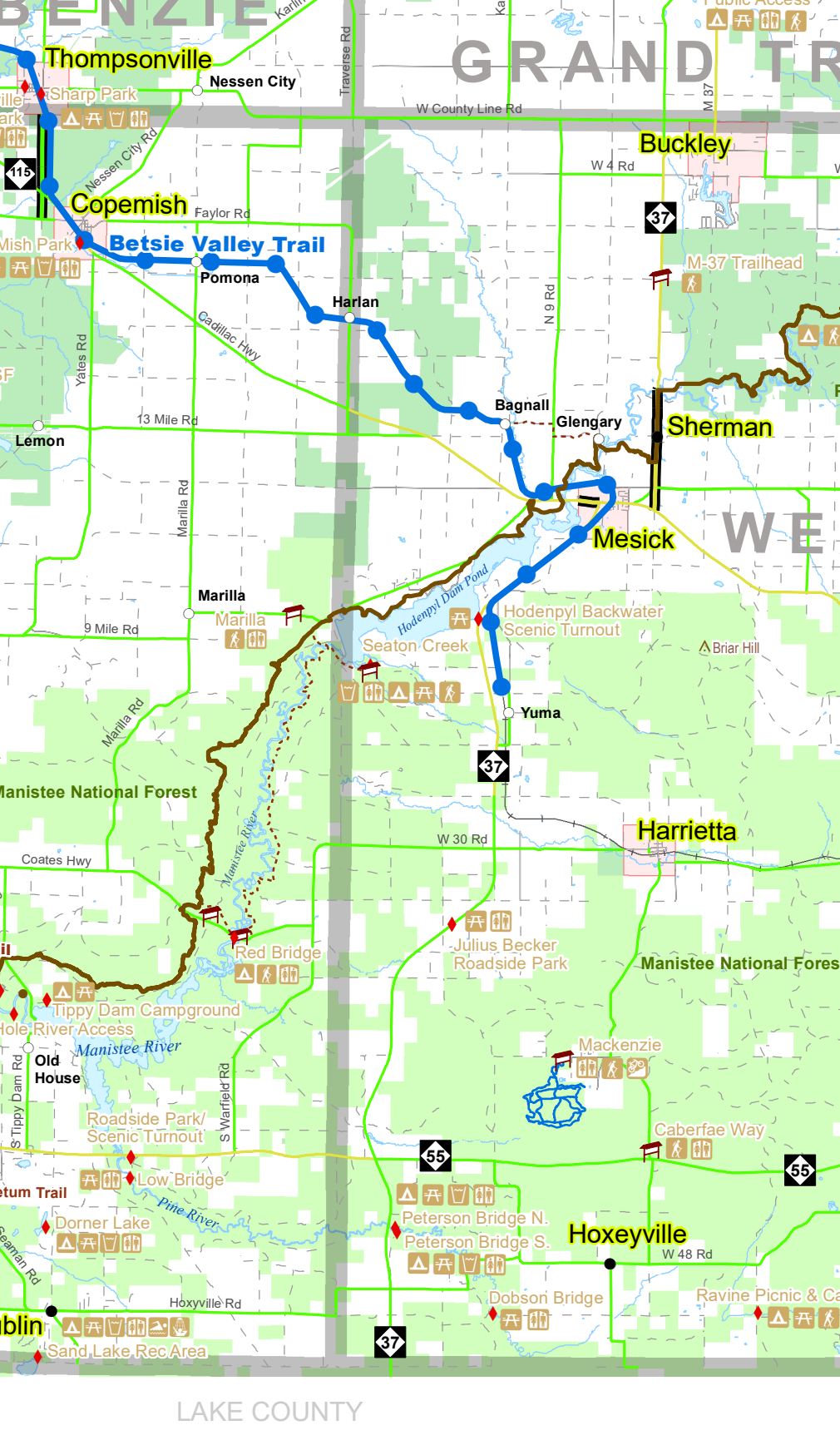
### Manistee



### Cadillac



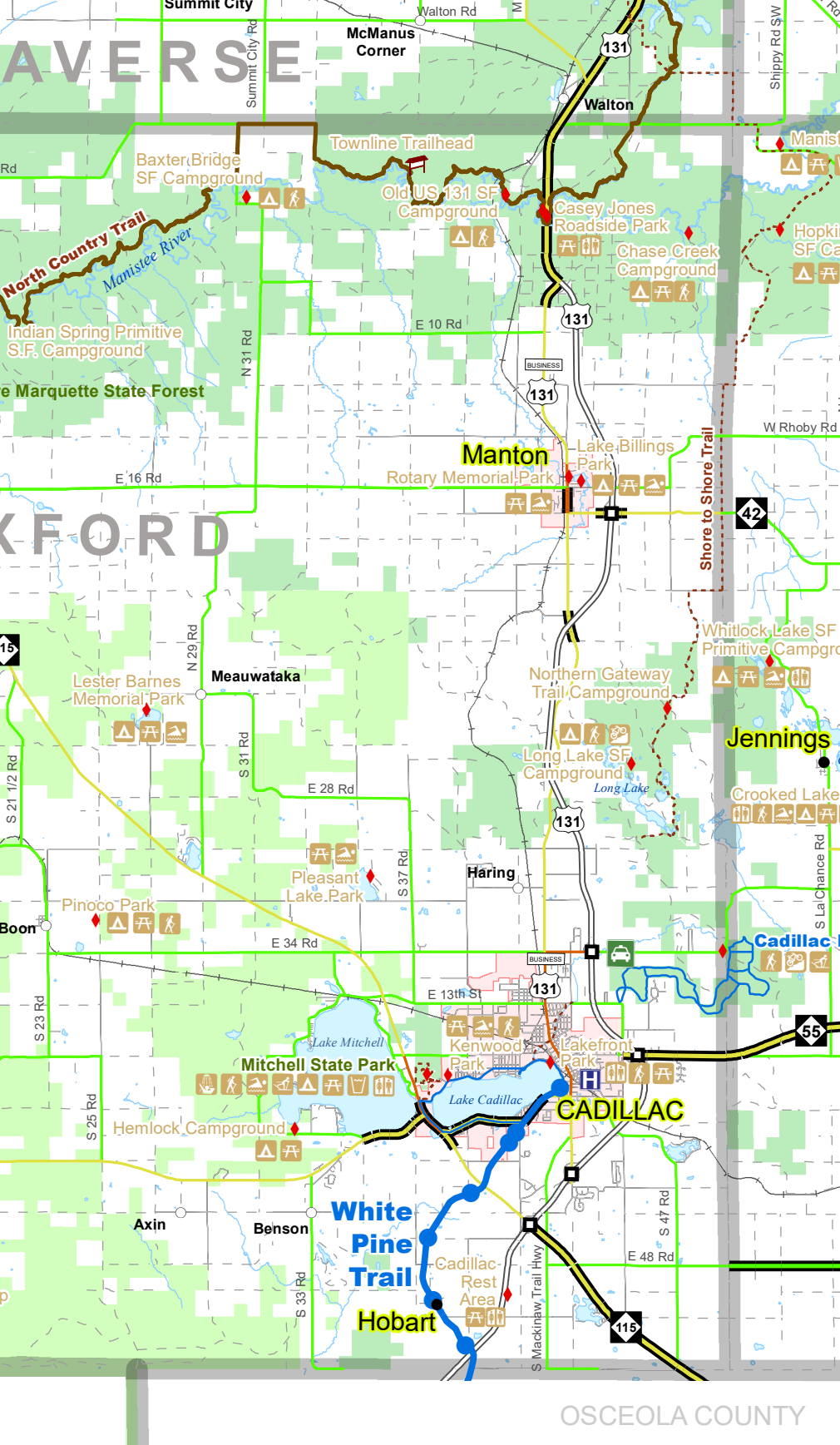
### Manistee



### Cadillac



### Manistee



### Bicycling Resources

**Michigan Department of Natural Resources (MDNR)**  
MDNR promotes the development of trail systems throughout the state. They work with local agencies in trail development, planning and design, and administer a number of funding programs. Parks and Recreation Division: 517-284-7275. www.Michigan.gov/DNR

**Michigan Department of Transportation (MDOT)**  
MDOT provides maps and other information on safe bicycling as well as guidance on how to transport bicycles on ferries and major bridges. www.Michigan.gov/MDOT-Biking

**Michigan Mountain Biking Association (MMBA)**  
MMBA promotes responsible mountain biking and works toward the goals of common land access and natural resources protection. www.mmba.org

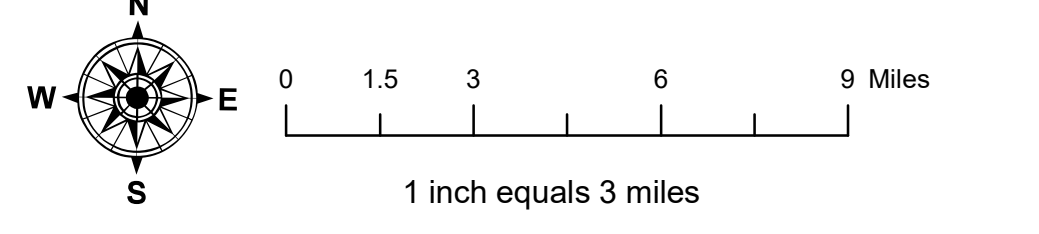
**League of Michigan Bicyclists (LMB)**  
The League of Michigan Bicyclists (LMB) is a nonprofit membership organization that promotes bicycling for recreation and transportation in Michigan. The LMB organizes annual Shoreline Bicycle Tours, publishes an annual calendar of cycling events statewide, disseminates general cycling information and educates children and adults on safe cycling. The LMB works with MDOT and other state and local agencies to improve conditions for bicycling in Michigan. 517-334-9100 www.lmb.org

**Traverse Area Recreational and Transportation Trails (TART)**  
TART is dedicated to providing recreation and transportation opportunities through preserving open space corridors, building trails and advocating for active living and outdoor recreation. TART's work includes negotiating easements, hosting annual events that promote healthy lifestyles, and defending cyclist and pedestrian interests. www.traversearea.org

**Up North Trails**  
Up North Trails provides trail trip planning information for more than 10,000 miles in the northern Lower Peninsula, the Upper Peninsula, and the Genesee County area. Up North Trails covers nonmotorized and motorized trail systems. www.upnorthtrails.org

**Michigan Trails and Greenways Alliance (MTGA)**  
MTGA is dedicated to helping people and communities develop, connect and promote trails for a healthier and more prosperous Michigan. MTGA is the statewide voice for nonmotorized trail users, working with both public and private partners at the state and local levels to enhance and expand Michigan's network of trails and greenways. www.michigantrails.org

**Top of Michigan Trails Council**  
The mission of the Trails Council is to advocate and facilitate the development of a network of multi-purpose trails in Northern Lower Michigan. 231-349-8280 www.trailsCouncil.org



**TRANSPORTATION NETWORK**

Vehicle Traffic Volume - vehicles per day

- Unpaved
- Paved
- Paved (with gravel or crushed fines)

Minor Roads/ No Data\*\*

Low (Under 2,500)

Medium (2,500 to 10,000)

Heavy (Above 10,000)

Limited Access Roads

Active Rail

**TRAILS**

- Improved (paved or crushed fines)
- Shared Use Regional Path
- Unimproved (gravel or dirt)
- Shared Use Regional Path
- Shared Use Local Path
- Foot Trail
- North Country Trail
- U.S. Bicycle Route

**LAND USE**

- Lakes & Ponds
- Rivers & Streams
- County Boundaries
- Cities & Villages
- Federal Lands
- State of Michigan Lands
- State Military Land

**RECREATIONAL FACILITIES**

- Camping
- Drinking Water
- Hiking
- Mountain Biking
- Park/Public Recreation Area
- Picnic Facilities
- Restrooms
- Showers
- Swimming
- Trailhead

**POINTS OF INTEREST**

- Airport
- Carpool Parking Lot
- Hospital
- Lighthouse
- Summit

**SERVICES**

- CITY/VILLAGE NAME**  
Full Service (food and lodging)
- City/Village Name**  
Some Services (food or lodging)
- Place Name**  
Expect No Services

